











Drawing name: M:\Engineering Services\ARD - CAD - 3D\Traffic Engineering Capital Works 2025-26\Footpaths 25-26\1. AutoCAD files\Hoppers Crossing\Bellbridge precinct\phase III\Cowderoy Street.dwg (04 Sep. 2025)



 City Transport	45 Princes Highway Werribee VIC 3030 Australia Tel: (03) 9742 0777 Fax: (03) 9741 6237	ACTIVE TRANSPORT PROGRAM PEDESTRIAN FOOTPATH COWDEROY STREET		Survey Datum: NA		Design legend				 <div>WARNING ALL SERVICES SHOWN ON THIS DRAWING ARE APPROXIMATE ONLY AND EXACT LOCATION IS TO BE CONFIRMED ON SITE BY CONTRACTOR PRIOR TO COMMENCEMENT OF ANY WORKS.</div>	
				Surveyed: NA	Date:						
				Designed: U.PAUDEL	Date: 02_02_2024	 Separate Footpath Project	 Storm water pit				
				Arborist report added:	Date:	 Reduntant Path	 Telstra pit				
		Drawing No: NA	Rev: A	Approved:	Date:	  Trees and vegetation	 Fire hydrant	Melways reference: 202 J12			
								Scale: 1:500	Sheet Size: A3		