

Drawing name: C:\Users\mjoshi\OneDrive - Wyndham City Council\Desktop\Projects\New Designs\Bellbridge\Birchwood BL\vd\Birchwood Blvd.dwg. (21 Nov, 2022)



- NOTES:**
1. CONSTRUCT 1.5M FOOTPATH AS PER WCC SD 2-1.
 2. PROVIDE CONSTRUCTION JOINTS, EXPANSION JOINTS AND CRACK CONTROL JOINTS AS PER WCC SD 2-4.
 3. INCORPORATE PITS AS PER WCC SD 2-5.
 4. PROVIDE PRAM CROSSINGS AS PER WCC SD 3-1.



45 Princes Highway
Werribee VIC 3030
Australia
Tel: (03) 9742 0777
Fax: (03) 9741 6237

City Transport

**ACTIVE TRANSPORT PROGRAM
PEDESTRIAN FOOTPATH
WALNUT WAY**

Sheet No: 1 of 1 Obj No:

Drawing No: **NA** Rev: A

Survey Datum: NA










Surveyed: NA Date:

Designed: M.JOSHI Date: 16_11_2022

Arborist report added: Date:

Approved: Date:

Design legend

	Existing Footpath		Electricity pit
	Proposed Footpath		Storm water pit
	Separate Footpath Project		Telstra pit
	Redundant Path		Fire hydrant
	Trees and vegetation		



WARNING
ALL SERVICES SHOWN ON THIS DRAWING ARE APPROXIMATE ONLY AND EXACT LOCATION IS TO BE CONFIRMED ON SITE BY CONTRACTOR PRIOR TO COMMENCEMENT OF ANY WORKS.

Melways reference: 203 A10

Scale: 1:500 Sheet Size: A3

