

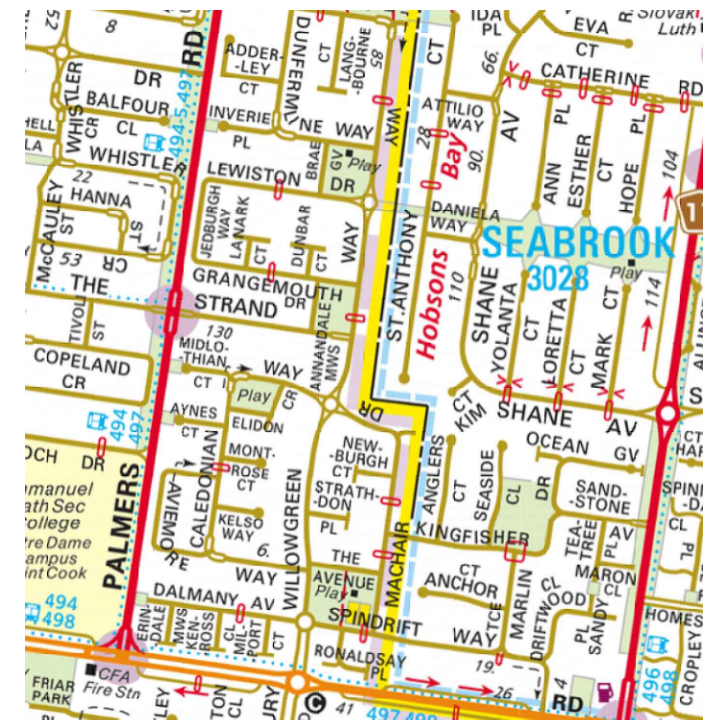
Drawing name: C:\Users\BATTOC-1\AppData\Local\Temp\AcPublish\_10740\Dunfermline Way Point Cook.dwg (21 Dec, 2021)



Continued on Sheet 2



**WARNING**  
ALL SERVICES SHOWN ON THIS DRAWING ARE APPROXIMATE ONLY AND EXACT LOCATION IS TO BE CONFIRMED ON SITE BY CONTRACTOR PRIOR TO COMMENCEMENT OF ANY WORKS.



**Notes**

1. Construct 1.5m footpath as per WCC SD 2-1
2. Provide construction joints, expansion joints and crack control joints as per WCC SD 2-4
3. Incorporate pits as per WCC SD 2-5
4. Construct pram crossings as per WCC SD 3-1

**Design**

LEGEND	
	REMOVE EXISTING FOOTPATH
	PROPOSED FOOTPATH
	EXISTING FOOTPATH
	SEPARATE PROJECT PROPOSED FOOTPATH
	EXISTING TREE/VEGETATION

Rev	Amendments	By	Approved	Date
A	ISSUED FOR			

45 Princes Highway  
 Werribee VIC 3030  
 Australia  
 Tel: (03) 9742 0777  
 Fax: (03) 9741 6237  
 City Transport

Survey Datum:	NA
Surveyed:	NA
Designed:	D.BATTOCCHIO
Drawn:	D.BATTOCCHIO
Approved:	

<b>Pedestrian Footpath Dunfermline Way</b>	
<i>Preliminary Design</i>	
Sheet No:	1 of 3
Obj No:	
Drawing No:	NA
Rev:	A



Continued on Sheet 1



Continued on Sheet 3



**WARNING**  
ALL SERVICES SHOWN ON THIS DRAWING ARE APPROXIMATE ONLY AND EXACT LOCATION IS TO BE CONFIRMED ON SITE BY CONTRACTOR PRIOR TO COMMENCEMENT OF ANY WORKS.

**Notes**

1. Construct 1.5m footpath as per WCC SD 2-1, install 2.0m footpath down lane way
2. Provide construction joints, expansion joints and crack control joints as per WCC SD 2-4
3. Incorporate pits as per WCC SD 2-5
4. Construct pram crossings as per WCC SD 3-1

**Design**

LEGEND	
	REMOVE EXISTING FOOTPATH
	PROPOSED FOOTPATH
	EXISTING FOOTPATH
	SEPARATE PROJECT PROPOSED FOOTPATH
	EXISTING TREE/VEGETATION

Drawing name: C:\Users\DBATTO-1\AppData\Local\Temp\AcPublish\_10740\Dunfermline Way Point Cook.dwg (21 Dec, 2021)

Rev	Amendments	By	Approved	Date
A	ISSUED FOR			

  
 45 Princes Highway  
 Werribee VIC 3030  
 Australia  
 Tel: (03) 9742 0777  
 Fax: (03) 9741 6237  
 City Transport

Survey Datum:	NA
Surveyed:	NA
Date:	NA
Designed:	D.BATTOCCHIO
Date:	06_09_2021
Drawn:	D.BATTOCCHIO
Date:	06_09_2021
Approved:	
Date:	

<b>Pedestrian Footpath Dunfermline Way</b>	
<i>Preliminary Design</i>	
Sheet No: 2 of 3	Obj No:
Drawing No: NA	Rev: A



Continued on Sheet 2



Continued on Sheet 4



**WARNING**  
ALL SERVICES SHOWN ON THIS DRAWING ARE APPROXIMATE ONLY AND EXACT LOCATION IS TO BE CONFIRMED ON SITE BY CONTRACTOR PRIOR TO COMMENCEMENT OF ANY WORKS.

### Notes

1. Construct 1.5m footpath as per WCC SD 2-1, install 2.0m footpath down lane way
2. Provide construction joints, expansion joints and crack control joints as per WCC SD 2-4
3. Incorporate pits as per WCC SD 2-5
4. Construct pram crossings as per WCC SD 3-1

### Design

LEGEND	
	REMOVE EXISTING FOOTPATH
	PROPOSED FOOTPATH
	EXISTING FOOTPATH
	SEPARATE PROJECT PROPOSED FOOTPATH
	EXISTING TREE/VEGETATION

Drawing name: C:\Users\IDBATT\O-1\AppData\Local\Temp\AcPublish\_10740\Dunfermline Way Point Cook.dwg (21 Dec, 2021)

Rev	Amendments	By	Approved	Date
A	ISSUED FOR			


  
 45 Princes Highway  
 Werribee VIC 3030  
 Australia  
 Tel: (03) 9742 0777  
 Fax: (03) 9741 6237

City Transport

Survey Datum:	NA
Surveyed:	NA
Designed:	D.BATTOCCHIO
Drawn:	D.BATTOCCHIO
Approved:	

<b>Pedestrian Footpath Dunfermline Way</b> Preliminary Design	
Sheet No:	3 of 5
Obj No:	
Drawing No:	NA
Rev:	A





**WARNING**  
ALL SERVICES SHOWN ON THIS DRAWING ARE APPROXIMATE ONLY AND EXACT LOCATION IS TO BE CONFIRMED ON SITE BY CONTRACTOR PRIOR TO COMMENCEMENT OF ANY WORKS.

**Notes**

1. Construct 1.5m footpath as per WCC SD 2-1, install 2.0m footpath down lane way
2. Provide construction joints, expansion joints and crack control joints as per WCC SD 2-4
3. Incorporate pits as per WCC SD 2-5
4. Construct pram crossings as per WCC SD 3-1



**Design**

LEGEND	
	REMOVE EXISTING FOOTPATH
	PROPOSED FOOTPATH
	EXISTING FOOTPATH
	SEPARATE PROJECT PROPOSED FOOTPATH
	EXISTING TREE/VEGETATION

Drawing name: C:\Users\IDBATT\O-1\AppData\Local\Temp\AcPublish\_10740\Dunfermline Way Point Cook.dwg (21 Dec, 2021)

Rev	Amendments	By	Approved	Date
A	ISSUED FOR			

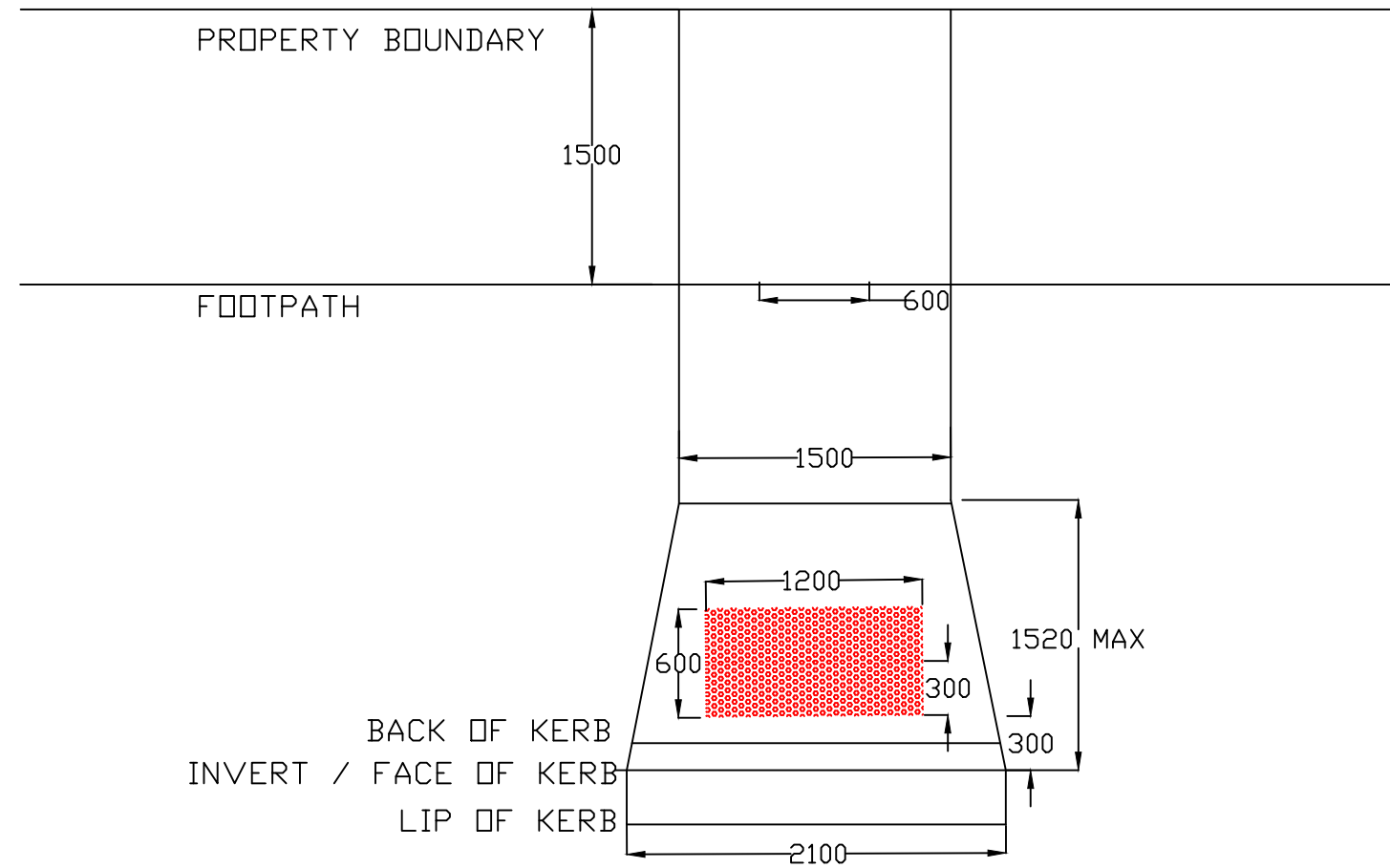
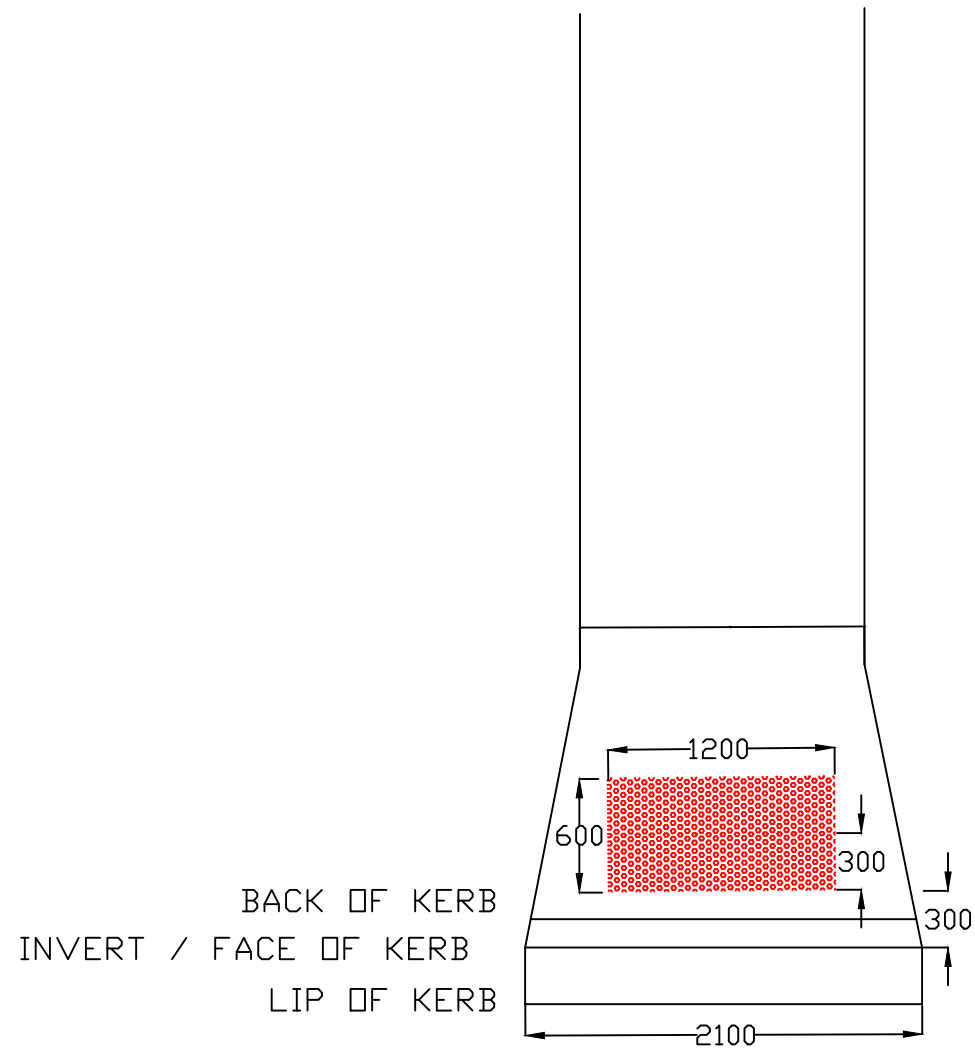
45 Princes Highway  
Werrbee VIC 3030  
Australia  
Tel: (03) 9742 0777  
Fax: (03) 9741 6237

**City Transport**

Survey Datum:	NA
Surveyed:	NA
Designed:	D.BATTOCCHIO
Drawn:	D.BATTOCCHIO
Approved:	

<b>Pedestrian Footpath Dunfermline Way</b>	
<i>Preliminary Design</i>	
Sheet No:	4 of 5
Obj No:	
Drawing No:	NA
Rev:	A

Drawing name: C:\Users\DBATTO-1\AppData\Local\Temp\AcPublish\_10740\Dunfermline Way Point Cook.dwg (21 Dec, 2021)



**TYPICAL METHOD FOR PRAM CROSSINGS AND TGSI INSTALLATION**

Rev	Amendments	By	Approved	Date	45 Princes Highway Werribee VIC 3030 Australia Tel: (03) 9742 0777 Fax: (03) 9741 6237		Survey Datum: NA		Pedestrian Footpath Dunfermline Way Preliminary Design	
					wyndhamcity city.coast.country		Surveyed: NA	Date: NA		
					City Transport		Drawn: D.BATTOCCHIO	Date: 06_09_2021	Sheet No: 5 of 5	
A	ISSUED FOR			///			Approved:	Date:	Drawing No: NA	
									Obj No:	
									Rev: A	