

Drawing name: C:\Users\mjoshi\OneDrive - Wyndham City Council\Desktop\Projects\New Designs\Johnson Ave\Johnson Ave.dwg (10 Aug. 2022)



CONTINUED ON SHEET 2

- Additional notes**
1. Construct 1.5m footpath as per WCC SD 2-1
 2. Provide construction joints, expansion joints and crack control joints as per WCC SD 2-4
 3. Incorporate pits as per WCC SD 2-5
 4. Construct pram crossings as per WCC SD 3-1



FOOTPATH JOHNSON AVENUE

Melways reference: 202 D12
 These works are being completed by City Transport as part of Wyndham City Council's capital work program and in line with our active transport strategy

DIAL BEFORE YOU DIG
 www.1100.com.au

WARNING
 ALL SERVICES SHOWN ON THIS DRAWING ARE APPROXIMATE ONLY AND EXACT LOCATION IS TO BE CONFIRMED ON SITE BY CONTRACTOR PRIOR TO COMMENCEMENT OF ANY WORKS.

Designer: M.JOSHI
 Date: 01/08/2022
 Arborist report added: Yes/No
 Date: dd/mm/yyyy

Sheet No: 1 of 4

Design legend			
	EXISTING FOOTPATH		EXISTING TREE/ VEGETATION
	REMOVE EXISTING FOOTPATH		EXISTING TREE/ VEGETATION
	NEW PROPOSED FOOTPATH		SEPARATE PROJECT PROPOSED FOOTPATH
	ELECTRICITY POLE		FIRE HYDRANT
	ELECTRICITY PIT		SEWERAGE PIT
	TELSTRA PIT		STORM WATER PIT

Drawing name: C:\Users\mjoshi\OneDrive - Wyndham City Council\Desktop\Projects\New Designs\Johnson Ave\Johnson Ave.dwg (10 Aug. 2022)



CONTINUED ON SHEET 2

- Additional notes**
1. Construct 1.5m footpath as per WCC SD 2-1
 2. Provide construction joints, expansion joints and crack control joints as per WCC SD 2-4
 3. Incorporate pits as per WCC SD 2-5
 4. Construct pram crossings as per WCC SD 3-1



FOOTPATH JOHNSON AVENUE

Melways reference: 202 D12

These works are being completed by City Transport as part of Wyndham City Council's capital work program and in line with our active transport strategy

DIAL BEFORE YOU DIG
www.1100.com.au

WARNING
ALL SERVICES SHOWN ON THIS DRAWING ARE APPROXIMATE ONLY AND EXACT LOCATION IS TO BE CONFIRMED ON SITE BY CONTRACTOR PRIOR TO COMMENCEMENT OF ANY WORKS.

Designer: M.JOSHI
Date: 01/08/2022
Arborist report added: Yes/No
Date: dd/mm/yyyy

Sheet No: 2 of 4

Design legend

- REMOVE EXISTING FOOTPATH
- SEPARATE PROJECT PROPOSED FOOTPATH
- NEW PROPOSED FOOTPATH
- EXISTING TREE/VEGETATION
- EXISTING FOOTPATH
- SEPARATE PROJECT PROPOSED FOOTPATH
- EXISTING TREE/VEGETATION

- ELECTRICITY POLE
- ELECTRICITY PIT
- TELSTRA PIT
- STORM WATER PIT
- FIRE HYDRANT
- SEWERAGE PIT

Drawing name: C:\Users\mjoshi\OneDrive - Wyndham City Council\Desktop\Projects\New Designs\Johnson Ave\Johnson Ave.dwg (10 Aug. 2022)



CONTINUED ON SHEET 2

- Additional notes**
1. Construct 1.5m footpath as per WCC SD 2-1
 2. Provide construction joints, expansion joints and crack control joints as per WCC SD 2-4
 3. Incorporate pits as per WCC SD 2-5
 4. Construct pram crossings as per WCC SD 3-1



FOOTPATH JOHNSON AVENUE

Melways reference: 202 D12

These works are being completed by City Transport as part of Wyndham City Council's capital work program and in line with our active transport strategy

DIAL BEFORE YOU DIG
www.1100.com.au

WARNING
ALL SERVICES SHOWN ON THIS DRAWING ARE APPROXIMATE ONLY AND EXACT LOCATION IS TO BE CONFIRMED ON SITE BY CONTRACTOR PRIOR TO COMMENCEMENT OF ANY WORKS.

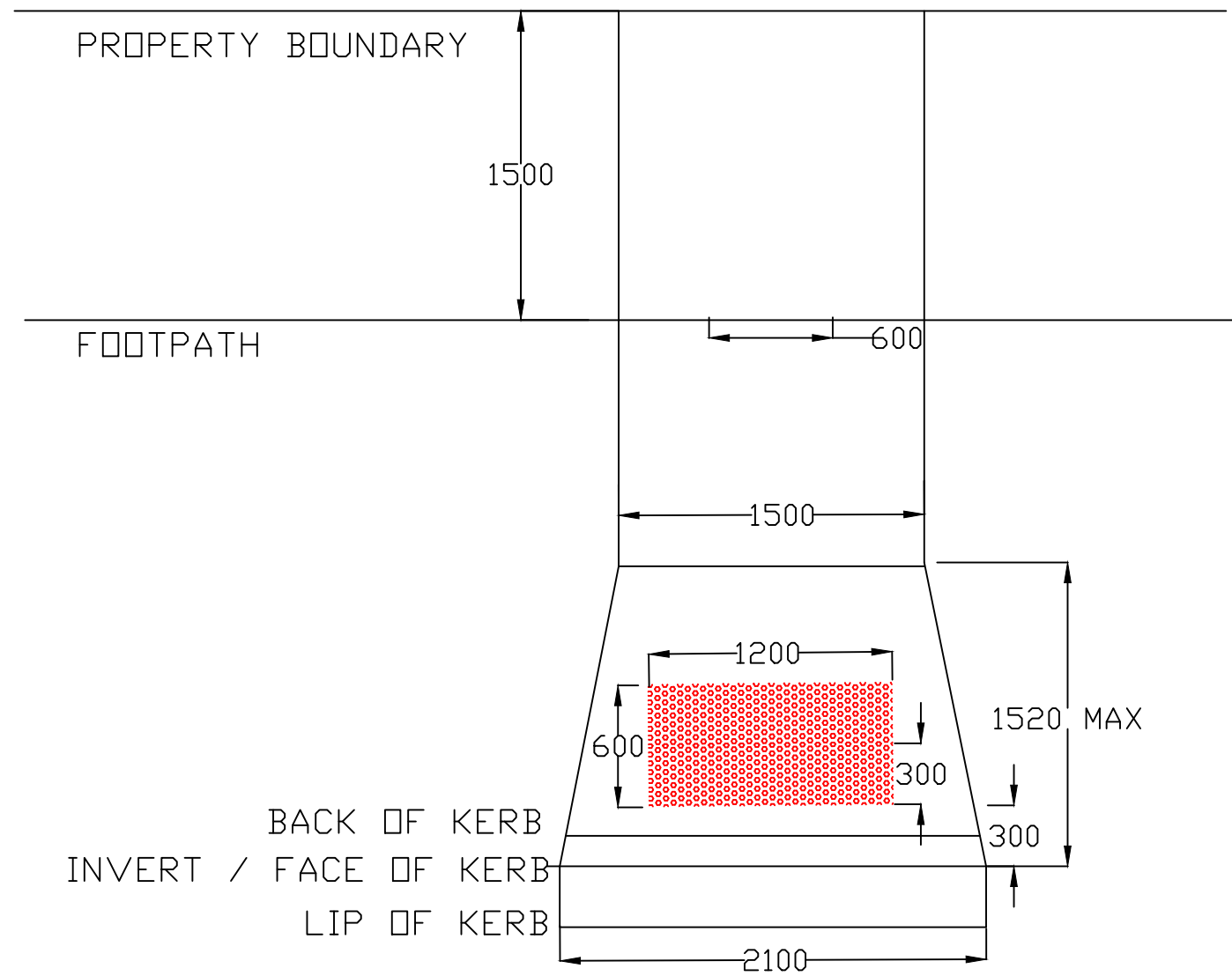
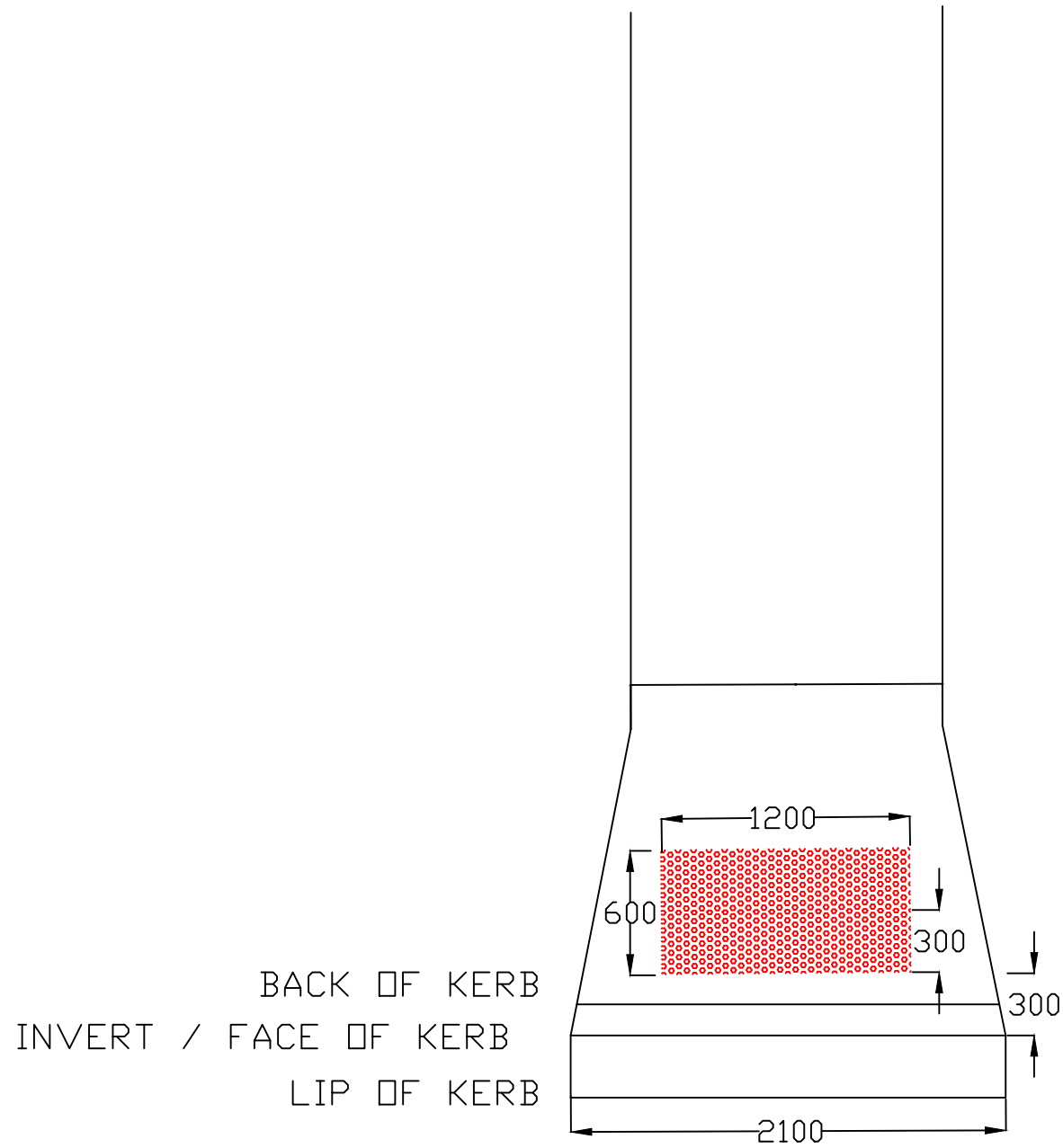
Designer: M.JOSHI
Date: 01/08/2022
Arborist report added: Yes/No
Date: dd/mm/yyyy

Sheet No: 3 of 4

Design legend

- REMOVE EXISTING FOOTPATH
- NEW PROPOSED FOOTPATH

	EXISTING FOOTPATH		ELECTRICITY POLE		STORM WATER PIT
	SEPARATE PROJECT PROPOSED FOOTPATH		ELECTRICITY PIT		FIRE HYDRANT
	EXISTING TREE/ VEGETATION		TELSTRA PIT		SEWERAGE PIT



TYPICAL METHOD FOR PRAM CROSSINGS AND TGSi INSTALLATION

Design legend




REMOVE EXISTING FOOTPATH



NEW PROPOSED FOOTPATH



EXISTING FOOTPATH



SEPARATE PROJECT PROPOSED FOOTPATH



EXISTING TREE/VEGETATION



ELECTRICITY POLE



ELECTRICITY PIT



TELSTRA PIT



STORM WATER PIT



FIRE HYDRANT



SEWERAGE PIT