

Drawing name: M:\Engineering Services\ARD - CAD - 3D\Traffic Engineering Capital Works 2021-22\Footpaths\1. AutoCAD files\Hoppers Crossing\Cambridge precinct\Golden Cres_1.dwg (07 Jul, 2022)



- NOTES:
1. CONSTRUCT 1.5M FOOTPATH AS PER WCC SD 2-1.
 2. PROVIDE CONSTRUCTION JOINTS, EXPANSION JOINTS AND CRACK CONTROL JOINTS AS PER WCC SD 2-4.
 3. INCORPORATE PITS AS PER WCC SD 2-5.
 4. PROVIDE PRAM CROSSINGS AS PER WCC SD 3-1.

FOR CONTINUATION REFER TO SHEET 2



45 Princes Highway
 Werribee VIC 3030
 Australia
 Tel: (03) 9742 0777
 Fax: (03) 9741 6237

City Transport

**ACTIVE TRANSPORT PROGRAM
 PEDESTRIAN FOOTPATH
 GOLDEN SQUARE CRESCENT**

Sheet No: 1 of 4 Obj No:
 Drawing No: NA Rev: A

Survey Datum: NA
 Surveyed: NA Date:
 Designed: U.PAUDEL Date: 05_07_2022
 Arborist report added: Date:
 Approved: Date:

Design legend

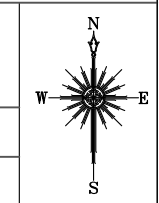
	Existing Footpath		Electricity pit
	Proposed Footpath		Storm water pit
	Separate Footpath Project		Telstra pit
	Redundant Path		Fire hydrant
	Trees and vegetation		



WARNING
 ALL SERVICES SHOWN ON THIS DRAWING ARE APPROXIMATE ONLY AND EXACT LOCATION IS TO BE CONFIRMED ON SITE BY CONTRACTOR PRIOR TO COMMENCEMENT OF ANY WORKS.

Melways reference: 202 A11

Scale: 1:500 Sheet Size: A3



FOR CONTINUATION REFER TO SHEET 1



- NOTES:
1. CONSTRUCT 1.5M FOOTPATH AS PER WCC SD 2-1.
 2. PROVIDE CONSTRUCTION JOINTS, EXPANSION JOINTS AND CRACK CONTROL JOINTS AS PER WCC SD 2-4.
 3. INCORPORATE PITS AS PER WCC SD 2-5.
 4. PROVIDE PRAM CROSSINGS AS PER WCC SD 3-1.

FOR CONTINUATION REFER TO SHEET 2

Drawing name: M:\Engineering Services\ARD - CAD - 3D\Traffic Engineering Capital Works 2021-22\Footpaths\1. AutoCAD files\Hoppers Crossing\Cambridge precinct\Golden Cres_1.dwg (07 Jul 2022)



45 Princes Highway
 Werribee VIC 3030
 Australia
 Tel: (03) 9742 0777
 Fax: (03) 9741 6237

City Transport

**ACTIVE TRANSPORT PROGRAM
 PEDESTRIAN FOOTPATH
 GOLDEN SQUARE CRESCENT**

Sheet No: 2 of 4 Obj No:
 Drawing No: NA Rev: A

Survey Datum: NA
 Surveyed: NA Date:
 Designed: U.PAUDEL Date: 05_07_2022
 Arborist report added: Date:
 Approved: Date:

Design legend

- Existing Footpath
- Proposed Footpath
- Separate Footpath Project
- Redundant Path
- Trees and vegetation
- Electricity pit
- Storm water pit
- Telstra pit
- Fire hydrant

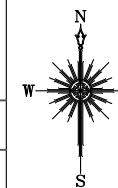


WARNING
 ALL SERVICES SHOWN ON THIS DRAWING ARE APPROXIMATE ONLY AND EXACT LOCATION IS TO BE CONFIRMED ON SITE BY CONTRACTOR PRIOR TO COMMENCEMENT OF ANY WORKS.

Melways reference: 202 A11

Scale: 1:500

Sheet Size: A3



FOR CONTINUATION REFER TO SHEET 2



- NOTES:
1. CONSTRUCT 1.5M FOOTPATH AS PER WCC SD 2-1.
 2. PROVIDE CONSTRUCTION JOINTS, EXPANSION JOINTS AND CRACK CONTROL JOINTS AS PER WCC SD 2-4.
 3. INCORPORATE PITS AS PER WCC SD 2-5.
 4. PROVIDE PRAM CROSSINGS AS PER WCC SD 3-1.

FOR CONTINUATION REFER TO SHEET 4

Drawing name: M:\Engineering Services\ARD - CAD - 3D\Traffic Engineering Capital Works 2021-22\Footpaths\1. AutoCAD files\Hoppers Crossing\Cambridge precinct\Doris Drive\Golden Cres_1.dwg (07 Jul 2022)



45 Princes Highway
Werribee VIC 3030
Australia
Tel: (03) 9742 0777
Fax: (03) 9741 6237







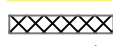


City Transport

**ACTIVE TRANSPORT PROGRAM
PEDESTRIAN FOOTPATH
GOLDEN SQUARE CRESCENT**

Sheet No: 3 of 4 Obj No:
Drawing No: NA Rev: A

Survey Datum: NA
Surveyed: NA Date:
Designed: U.PAUDEL Date: 05_07_2022
Arborist report added: Date:
Approved: Date:

Design legend

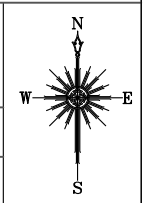
	Existing Footpath		Electricity pit
	Proposed Footpath		Storm water pit
	Separate Footpath Project		Telstra pit
	Redundant Path		Fire hydrant
	Trees and vegetation		



WARNING
ALL SERVICES SHOWN ON THIS DRAWING ARE APPROXIMATE ONLY AND EXACT LOCATION IS TO BE CONFIRMED ON SITE BY CONTRACTOR PRIOR TO COMMENCEMENT OF ANY WORKS.

Melways reference: 206 A12

Scale: 1:500 Sheet Size: A3



FOR CONTINUATION REFER TO SHEET 2

NOTES:

1. CONSTRUCT 1.5M FOOTPATH AS PER WCC SD 2-1.
2. PROVIDE CONSTRUCTION JOINTS, EXPANSION JOINTS AND CRACK CONTROL JOINTS AS PER WCC SD 2-4.
3. INCORPORATE PITS AS PER WCC SD 2-5.
4. PROVIDE PRAM CROSSINGS AS PER WCC SD 3-1.



FOR CONTINUATION REFER TO SHEET 4

Drawing name: M:\Engineering Services\ARD - CAD - 3D\Traffic Engineering Capital Works 2021-22\Footpaths\1. AutoCAD files\Hoppers Crossing\precinct\Golden Cres_1.dwg (07 Jul 2022)



45 Princes Highway
 Werribee VIC 3030
 Australia
 Tel: (03) 9742 0777
 Fax: (03) 9741 6237

City Transport

**ACTIVE TRANSPORT PROGRAM
 PEDESTRIAN FOOTPATH
 GOLDEN SQUARE CRESCENT**

Sheet No: 4 of 4 Obj No:
 Drawing No: NA Rev: A

Survey Datum: NA
 Surveyed: NA Date:
 Designed: U.PAUDEL Date: 05_07_2022
 Arborist report added: Date:
 Approved: Date:

Design legend

- Existing Footpath
- Proposed Footpath
- Separate Footpath Project
- Redundant Path
- Trees and vegetation
- Electricity pit
- Storm water pit
- Telstra pit
- Fire hydrant



WARNING
 ALL SERVICES SHOWN ON THIS DRAWING ARE APPROXIMATE ONLY AND EXACT LOCATION IS TO BE CONFIRMED ON SITE BY CONTRACTOR PRIOR TO COMMENCEMENT OF ANY WORKS.

Melways reference: 206 A12

Scale: 1:500

Sheet Size: A3

