

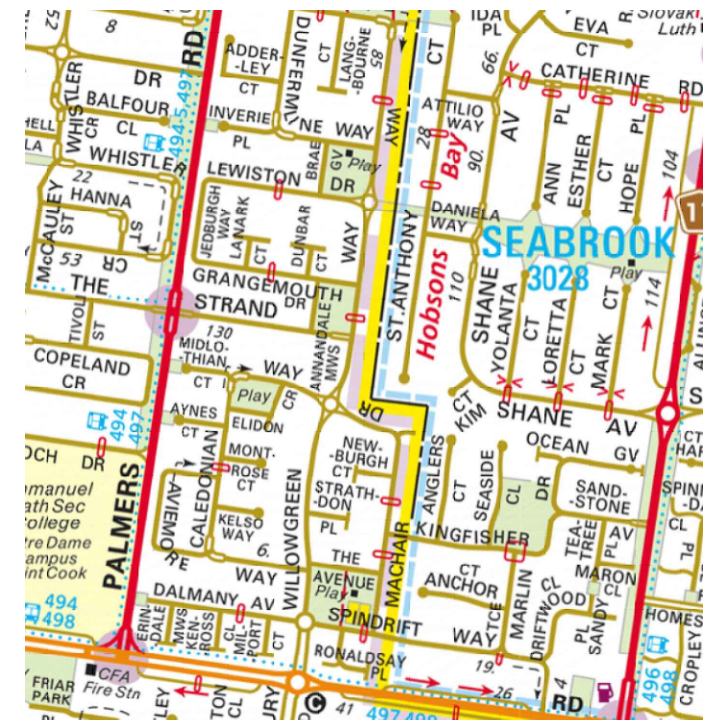
Drawing name: M:\Engineering Services\ARD - CAD - 3D\Traffic Engineering Capital Works 2021-22\Footpaths\1_AutoCAD files\Point Cook\Maehair, Grangemount (...)\Point Cook\Caledonian Way, Point Cook.dwg (14 Apr, 2022)



Continued on Sheet 2



WARNING
ALL SERVICES SHOWN ON THIS DRAWING ARE APPROXIMATE ONLY AND EXACT LOCATION IS TO BE CONFIRMED ON SITE BY CONTRACTOR PRIOR TO COMMENCEMENT OF ANY WORKS.



Notes

1. Construct 1.5m footpath as per WCC SD 2-1
2. Provide construction joints, expansion joints and crack control joints as per WCC SD 2-4
3. Incorporate pits as per WCC SD 2-5
4. Construct pram crossings as per WCC SD 3-1

Design

LEGEND	
	REMOVE EXISTING FOOTPATH
	PROPOSED FOOTPATH
	EXISTING FOOTPATH
	SEPARATE PROJECT PROPOSED FOOTPATH
	EXISTING TREE/VEGETATION

Rev	Amendments	By	Approved	Date
	Notes and amendments from arborist report added	DB		
A	ISSUED FOR			///

45 Princes Highway
 Werribee VIC 3030
 Australia
 Tel: (03) 9742 0777
 Fax: (03) 9741 6237
 City Transport

Survey Datum:	NA
Surveyed:	NA
Designed:	D.BATTOCCHIO
Drawn:	D.BATTOCCHIO
Approved:	

Pedestrian Footpath Caledonian Way	
<i>Preliminary Design</i>	
Sheet No:	1 of 6
Obj No:	
Drawing No:	NA
Rev:	A

Continued on Sheet 1

Drawing name: M:\Engineering Services\ARD - CAD - 3D\Traffic Engineering Capital Works 2021-22\Footpaths\1. AutoCAD files\Point Cook\Maehair, Grangemount (...)\Point Cook\Caledonian Way, Point Cook.dwg (14 Apr, 2022)



Continued on Sheet 3



WARNING
ALL SERVICES SHOWN ON THIS DRAWING ARE APPROXIMATE ONLY AND EXACT LOCATION IS TO BE CONFIRMED ON SITE BY CONTRACTOR PRIOR TO COMMENCEMENT OF ANY WORKS.

Notes

1. Construct 1.5m footpath as per WCC SD 2-1, install 2.0m footpath down lane way
2. Provide construction joints, expansion joints and crack control joints as per WCC SD 2-4
3. Incorporate pits as per WCC SD 2-5
4. Construct pram crossings as per WCC SD 3-1

Design

LEGEND	
	REMOVE EXISTING FOOTPATH
	PROPOSED FOOTPATH
	EXISTING FOOTPATH
	SEPARATE PROJECT PROPOSED FOOTPATH
	EXISTING TREE/VEGETATION

Rev	Amendments	By	Approved	Date
	Notes and amendments from arborist report added	DB		
A	ISSUED FOR			///

45 Princes Highway
Werrbee VIC 3030
Australia
Tel: (03) 9742 0777
Fax: (03) 9741 6237

City Transport

Survey Datum:	NA
Surveyed:	NA
Designed:	D.BATTOCCHIO
Drawn:	D.BATTOCCHIO
Approved:	

Pedestrian Footpath Caledonian Way	
<i>Preliminary Design</i>	
Sheet No: 2 of 6	Obj No:
Drawing No: NA	Rev: A

Continued on Sheet 2

Drawing name: M:\Engineering Services\ARD - CAD - 3D\Traffic Engineering Capital Works 2021-22\Footpaths\1. AutoCAD files\Point Cook\Maehair, Grangemount (...)\Point Cook\Caledonian Way Point Cook.dwg (14 Apr, 2022)



Continued on Sheet 4



WARNING
ALL SERVICES SHOWN ON THIS DRAWING ARE APPROXIMATE ONLY AND EXACT LOCATION IS TO BE CONFIRMED ON SITE BY CONTRACTOR PRIOR TO COMMENCEMENT OF ANY WORKS.

Notes

1. Construct 1.5m footpath as per WCC SD 2-1, install 2.0m footpath down lane way
2. Provide construction joints, expansion joints and crack control joints as per WCC SD 2-4
3. Incorporate pits as per WCC SD 2-5
4. Construct pram crossings as per WCC SD 3-1

Design

LEGEND	
	REMOVE EXISTING FOOTPATH
	PROPOSED FOOTPATH
	EXISTING FOOTPATH
	SEPARATE PROJECT PROPOSED FOOTPATH
	EXISTING TREE/VEGETATION

Rev	Amendments	By	Approved	Date
	Notes and amendments from arborist report added	DB		
A	ISSUED FOR			__/__/__

45 Princes Highway
Werrbee VIC 3030
Australia
Tel: (03) 9742 0777
Fax: (03) 9741 6237

City Transport

Survey Datum:	NA
Surveyed:	NA
Designed:	D.BATTOCCHIO
Drawn:	D.BATTOCCHIO
Approved:	

Pedestrian Footpath Caledonian Way Preliminary Design	
Sheet No: 3 of 6	Obj No:
Drawing No: NA	Rev: A

Continued on Sheet 3

Drawing name: M:\Engineering Services\ARD - CAD - 3D\Traffic Engineering Capital Works 2021-22\Footpaths\1_AutoCAD files\Point Cook\Maehair, Grangemount (...)\Point Cook\Caledonian Way_Point Cook.dwg (14 Apr, 2022)



Continued on Sheet 5



WARNING
ALL SERVICES SHOWN ON THIS DRAWING ARE APPROXIMATE ONLY AND EXACT LOCATION IS TO BE CONFIRMED ON SITE BY CONTRACTOR PRIOR TO COMMENCEMENT OF ANY WORKS.

Notes

1. Construct 1.5m footpath as per WCC SD 2-1, install 2.0m footpath down lane way
2. Provide construction joints, expansion joints and crack control joints as per WCC SD 2-4
3. Incorporate pits as per WCC SD 2-5
4. Construct pram crossings as per WCC SD 3-1

Design

LEGEND	
	REMOVE EXISTING FOOTPATH
	PROPOSED FOOTPATH
	EXISTING FOOTPATH
	SEPARATE PROJECT PROPOSED FOOTPATH
	EXISTING TREE/VEGETATION

Rev	Amendments	By	Approved	Date
	Notes and amendments from arborist report added	DB		
A	ISSUED FOR			//

45 Princes Highway
Werrbee VIC 3030
Australia
Tel: (03) 9742 0777
Fax: (03) 9741 6237

City Transport

Survey Datum:	NA
Surveyed:	NA
Date:	NA
Designed:	D.BATTOCCHIO
Date:	01_09_2021
Drawn:	D.BATTOCCHIO
Date:	01_09_2021
Approved:	
Date:	

Pedestrian Footpath Caledonian Way	
<i>Preliminary Design</i>	
Sheet No:	4 of 6
Obj No:	
Drawing No:	NA
Rev:	A

Drawing name: M:\Engineering Services\ARD - CAD - 3D\Traffic Engineering Capital Works 2021-22\Footpaths\1_AutoCAD files\Point Cook\Maehair, Grangemount (...)\Point Cook\Caledonian Way, Point Cook.dwg (14 Apr, 2022)








WARNING
ALL SERVICES SHOWN ON THIS DRAWING ARE APPROXIMATE ONLY AND EXACT LOCATION IS TO BE CONFIRMED ON SITE BY CONTRACTOR PRIOR TO COMMENCEMENT OF ANY WORKS.

Notes

1. Construct 1.5m footpath as per WCC SD 2-1, install 2.0m footpath down lane way
2. Provide construction joints, expansion joints and crack control joints as per WCC SD 2-4
3. Incorporate pits as per WCC SD 2-5
4. Construct pram crossings as per WCC SD 3-1

Design

LEGEND	
	REMOVE EXISTING FOOTPATH
	PROPOSED FOOTPATH
	EXISTING FOOTPATH
	SEPARATE PROJECT PROPOSED FOOTPATH
	EXISTING TREE/VEGETATION

Rev	Amendments	By	Approved	Date
	ARBORIST REPORT ANNOTATIONS ADDED	UP		14/12
A	ISSUED FOR			11/


 45 Princes Highway
 Werrbee VIC 3030
 Australia
 Tel: (03) 9742 0777
 Fax: (03) 9741 6237
 City Transport

Survey Datum:	NA
Surveyed:	NA
Date:	NA
Designed:	D.BATTOCCHIO
Date:	01_09_2021
Drawn:	D.BATTOCCHIO
Date:	01_09_2021
Approved:	
Date:	

Pedestrian Footpath Caledonian Way	
<i>Preliminary Design</i>	
Sheet No: 5 of 6	Obj No:
Drawing No: NA	Rev: A

