

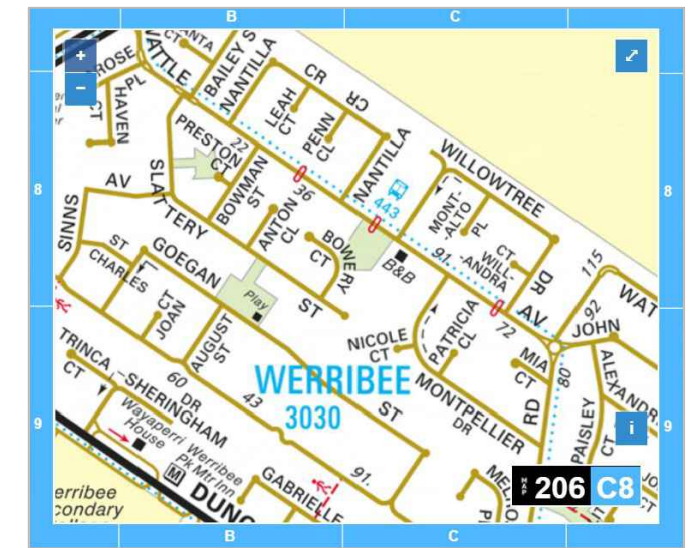
Drawing name: M:\Engineering Services\ARD - CAD - 3D\Traffic Engineering Capital Works 2021-22\Footpaths\1. AutoCAD files\Werribee\Goegan St Charles Av\Goegan Street Werribee_.dwg (18 Oct, 2021)



Continued on Sheet 2



WARNING
ALL SERVICES SHOWN ON THIS DRAWING ARE APPROXIMATE ONLY AND EXACT LOCATION IS TO BE CONFIRMED ON SITE BY CONTRACTOR PRIOR TO COMMENCEMENT OF ANY WORKS.



Notes

1. Construct 1.5m footpath as per WCC SD 2-1
2. Provide construction joints, expansion joints and crack control joints as per WCC SD 2-4
3. Incorporate pits as per WCC SD 2-5
4. Construct pram crossings as per WCC SD 3-1

Design

LEGEND	
	REMOVE EXISTING FOOTPATH
	PROPOSED FOOTPATH
	EXISTING FOOTPATH
	SEPARATE PROJECT PROPOSED FOOTPATH
	EXISTING TREE/VEGETATION

Rev	Amendments	By	Approved	Date
A	ISSUED FOR			


 45 Princes Highway
 Werribee VIC 3030
 Australia
 Tel: (03) 9742 0777
 Fax: (03) 9741 6237
 City Transport

Survey Datum:	NA
Surveyed:	NA
Designed:	U.PAUDEL
Drawn:	U.PAUDEL
Approved:	

Pedestrian Footpath	
Goegan Street	
Preliminary Design	
Sheet No:	1 of 9
Obj No:	
Drawing No:	NA
Rev:	A

Continued on Sheet 1



WARNING
ALL SERVICES SHOWN ON THIS DRAWING ARE APPROXIMATE ONLY AND EXACT LOCATION IS TO BE CONFIRMED ON SITE BY CONTRACTOR PRIOR TO COMMENCEMENT OF ANY WORKS.

Drawing name: M:\Engineering Services\ARD - CAD - 3D\Traffic Engineering Capital Works 2021-22\Footpaths\1. AutoCAD files\Werribee\Goegan St Charles Av\Goegan Street Werribee_.dwg (18 Oct. 2021)



Continued on Sheet 3

Notes

1. Construct 1.5m footpath as per WCC SD 2-1
2. Provide construction joints, expansion joints and crack control joints as per WCC SD 2-4
3. Incorporate pits as per WCC SD 2-5
4. Construct pram crossings as per WCC SD 3-1

Design

LEGEND	
	REMOVE EXISTING FOOTPATH
	PROPOSED FOOTPATH
	EXISTING FOOTPATH
	SEPARATE PROJECT PROPOSED FOOTPATH
	EXISTING TREE/VEGETATION

Rev	Amendments	By	Approved	Date
A	ISSUED FOR			

45 Princes Highway
 Werribee VIC 3030
 Australia
 Tel: (03) 9742 0777
 Fax: (03) 9741 6237
City Transport

Survey Datum: NA	Date: NA
Designed: U.PAUDEL	Date: 08_10_2021
Drawn: U.PAUDEL	Date: 08_10_2021
Approved: _____	Date: _____

Pedestrian Footpath Goegan Street Preliminary Design	
Sheet No: 2 of 9	Obj No:
Drawing No: NA	Rev: A

Continued on Sheet 2



WARNING
ALL SERVICES SHOWN ON THIS DRAWING ARE APPROXIMATE ONLY AND EXACT LOCATION IS TO BE CONFIRMED ON SITE BY CONTRACTOR PRIOR TO COMMENCEMENT OF ANY WORKS.

Drawing name: M:\Engineering Services\ARD - CAD - 3D\Traffic Engineering Capital Works 2021-22\Footpaths\1. AutoCAD files\Werribee\Goegan St Charles Av\Goegan Street Werribee_.dwg (18 Oct. 2021)



Continued on Sheet 4

Notes

1. Construct 1.5m footpath as per WCC SD 2-1
2. Provide construction joints, expansion joints and crack control joints as per WCC SD 2-4
3. Incorporate pits as per WCC SD 2-5
4. Construct pram crossings as per WCC SD 3-1

Design

LEGEND	
	REMOVE EXISTING FOOTPATH
	PROPOSED FOOTPATH
	EXISTING FOOTPATH
	SEPARATE PROJECT PROPOSED FOOTPATH
	EXISTING TREE/VEGETATION

Rev	Amendments	By	Approved	Date
A	ISSUED FOR			

45 Princes Highway
Werribee VIC 3030
Australia
Tel: (03) 9742 0777
Fax: (03) 9741 6237

City Transport

Survey Datum: NA	Date: NA
Surveyed: NA	Date: 08_10_2021
Designed: U.PAUDEL	Date: 08_10_2021
Drawn: U.PAUDEL	Date: 08_10_2021
Approved: _____	Date: _____

Pedestrian Footpath
Goegan Street
Preliminary Design

Sheet No: 3 of 9	Obj No:
Drawing No: NA	Rev: A

Continued on Sheet 3



WARNING
ALL SERVICES SHOWN ON THIS DRAWING ARE APPROXIMATE ONLY AND EXACT LOCATION IS TO BE CONFIRMED ON SITE BY CONTRACTOR PRIOR TO COMMENCEMENT OF ANY WORKS.

Drawing name: M:\Engineering Services\ARD - CAD - 3D\Traffic Engineering Capital Works 2021-22\Footpaths\1. AutoCAD files\Werribee\Goegan St Charles Av\Goegan Street Werribee_.dwg (18 Oct. 2021)



Continued on Sheet 5

Notes

1. Construct 1.5m footpath as per WCC SD 2-1
2. Provide construction joints, expansion joints and crack control joints as per WCC SD 2-4
3. Incorporate pits as per WCC SD 2-5
4. Construct pram crossings as per WCC SD 3-1

Design

LEGEND	
	REMOVE EXISTING FOOTPATH
	PROPOSED FOOTPATH
	EXISTING FOOTPATH
	SEPARATE PROJECT PROPOSED FOOTPATH
	EXISTING TREE/VEGETATION

Rev	Amendments	By	Approved	Date
A	ISSUED FOR			

45 Princes Highway
Werribee VIC 3030
Australia
Tel: (03) 9742 0777
Fax: (03) 9741 6237

City Transport

Survey Datum: NA	Date: NA
Surveyed: NA	Date: NA
Designed: U.PAUDEL	Date: 08_10_2021
Drawn: U.PAUDEL	Date: 08_10_2021
Approved:	Date:


Pedestrian Footpath Goegan Street Preliminary Design	
Sheet No: 4 of 9	Obj No:
Drawing No: NA	Rev: A

Continued on Sheet 4



WARNING
ALL SERVICES SHOWN ON THIS DRAWING ARE APPROXIMATE ONLY AND EXACT LOCATION IS TO BE CONFIRMED ON SITE BY CONTRACTOR PRIOR TO COMMENCEMENT OF ANY WORKS.

Drawing name: M:\Engineering Services\ARD - CAD - 3D\Traffic Engineering Capital Works 2021-22\Footpaths\1_AutoCAD_files\Werribee\Goegan St Charles Av\Goegan Street Werribee_.dwg (18 Oct. 2021)



Notes

1. Construct 1.5m footpath as per WCC SD 2-1
2. Provide construction joints, expansion joints and crack control joints as per WCC SD 2-4
3. Incorporate pits as per WCC SD 2-5
4. Construct pram crossings as per WCC SD 3-1

Design

LEGEND	
	REMOVE EXISTING FOOTPATH
	PROPOSED FOOTPATH
	EXISTING FOOTPATH
	SEPARATE PROJECT PROPOSED FOOTPATH
	EXISTING TREE/VEGETATION

Continued on Sheet 6

Rev	Amendments	By	Approved	Date
A	ISSUED FOR			

45 Princes Highway
Werribee VIC 3030
Australia
Tel: (03) 9742 0777
Fax: (03) 9741 6237

City Transport

Survey Datum: NA	Date: NA
Designed: U.PAUDEL	Date: 08_10_2021
Drawn: U.PAUDEL	Date: 08_10_2021
Approved:	Date:

Pedestrian Footpath Goegan Street Preliminary Design	
Sheet No: 5 of 9	Obj No:
Drawing No: NA	Rev: A

Continued on Sheet 5



WARNING
ALL SERVICES SHOWN ON THIS DRAWING ARE APPROXIMATE ONLY AND EXACT LOCATION IS TO BE CONFIRMED ON SITE BY CONTRACTOR PRIOR TO COMMENCEMENT OF ANY WORKS.

Drawing name: M:\Engineering Services\ARD - CAD - 3D\Traffic Engineering Capital Works 2021-22\Footpaths\1. AutoCAD files\Werribee\Goegan St Charles Av\Goegan Street Werribee_.dwg (18 Oct. 2021)



Continued on Sheet 7

Notes

1. Construct 1.5m footpath as per WCC SD 2-1
2. Provide construction joints, expansion joints and crack control joints as per WCC SD 2-4
3. Incorporate pits as per WCC SD 2-5
4. Construct pram crossings as per WCC SD 3-1

Design

LEGEND	
	REMOVE EXISTING FOOTPATH
	PROPOSED FOOTPATH
	EXISTING FOOTPATH
	SEPARATE PROJECT PROPOSED FOOTPATH
	EXISTING TREE/VEGETATION

Rev	Amendments	By	Approved	Date
A	ISSUED FOR			

45 Princes Highway
Werribee VIC 3030
Australia
Tel: (03) 9742 0777
Fax: (03) 9741 6237

City Transport

Survey Datum: NA	Date: NA
Surveyed: NA	Date: NA
Designed: U.PAUDEL	Date: 08_10_2021
Drawn: U.PAUDEL	Date: 08_10_2021
Approved:	Date:

Pedestrian Footpath Goegan Street Preliminary Design	
Sheet No: 6 of 9	Obj No:
Drawing No: NA	Rev: A

Continued on Sheet 6



WARNING
ALL SERVICES SHOWN ON THIS DRAWING ARE APPROXIMATE ONLY AND EXACT LOCATION IS TO BE CONFIRMED ON SITE BY CONTRACTOR PRIOR TO COMMENCEMENT OF ANY WORKS.

Drawing name: M:\Engineering Services\ARD - CAD - 3D\Traffic Engineering Capital Works 2021-22\Footpaths\1_AutoCAD files\Werribee\Goegan St Charles Av\Goegan Street Werribee_.dwg (18 Oct. 2021)



Continued on Sheet 8

Notes

1. Construct 1.5m footpath as per WCC SD 2-1
2. Provide construction joints, expansion joints and crack control joints as per WCC SD 2-4
3. Incorporate pits as per WCC SD 2-5
4. Construct pram crossings as per WCC SD 3-1

Design

LEGEND	
	REMOVE EXISTING FOOTPATH
	PROPOSED FOOTPATH
	EXISTING FOOTPATH
	SEPARATE PROJECT PROPOSED FOOTPATH
	EXISTING TREE/VEGETATION

Rev	Amendments	By	Approved	Date
A	ISSUED FOR			

45 Princes Highway
Werribee VIC 3030
Australia
Tel: (03) 9742 0777
Fax: (03) 9741 6237

City Transport

Survey Datum: NA	Date: NA
Surveyed: NA	Date: 08_10_2021
Designed: U.PAUDEL	Date: 08_10_2021
Drawn: U.PAUDEL	Date: 08_10_2021
Approved:	Date:

Pedestrian Footpath Goegan Street Preliminary Design	
Sheet No: 7 of 9	Obj No:
Drawing No: NA	Rev: A

Continued on Sheet 7



WARNING
ALL SERVICES SHOWN ON THIS DRAWING ARE APPROXIMATE ONLY AND EXACT LOCATION IS TO BE CONFIRMED ON SITE BY CONTRACTOR PRIOR TO COMMENCEMENT OF ANY WORKS.

Notes

1. Construct 1.5m footpath as per WCC SD 2-1
2. Provide construction joints, expansion joints and crack control joints as per WCC SD 2-4
3. Incorporate pits as per WCC SD 2-5
4. Construct pram crossings as per WCC SD 3-1

Drawing name: M:\Engineering Services\ARD - CAD - 3D\Traffic Engineering Capital Works 2021-22\Footpaths\1. AutoCAD files\Werribee\Goegan St Charles Av\Goegan Street Werribee_.dwg (18 Oct. 2021)



Design

LEGEND	
	REMOVE EXISTING FOOTPATH
	PROPOSED FOOTPATH
	EXISTING FOOTPATH
	SEPARATE PROJECT PROPOSED FOOTPATH
	EXISTING TREE/VEGETATION

Rev	Amendments	By	Approved	Date
A	ISSUED FOR			

45 Princes Highway
Werribee VIC 3030
Australia
Tel: (03) 9742 0777
Fax: (03) 9741 6237

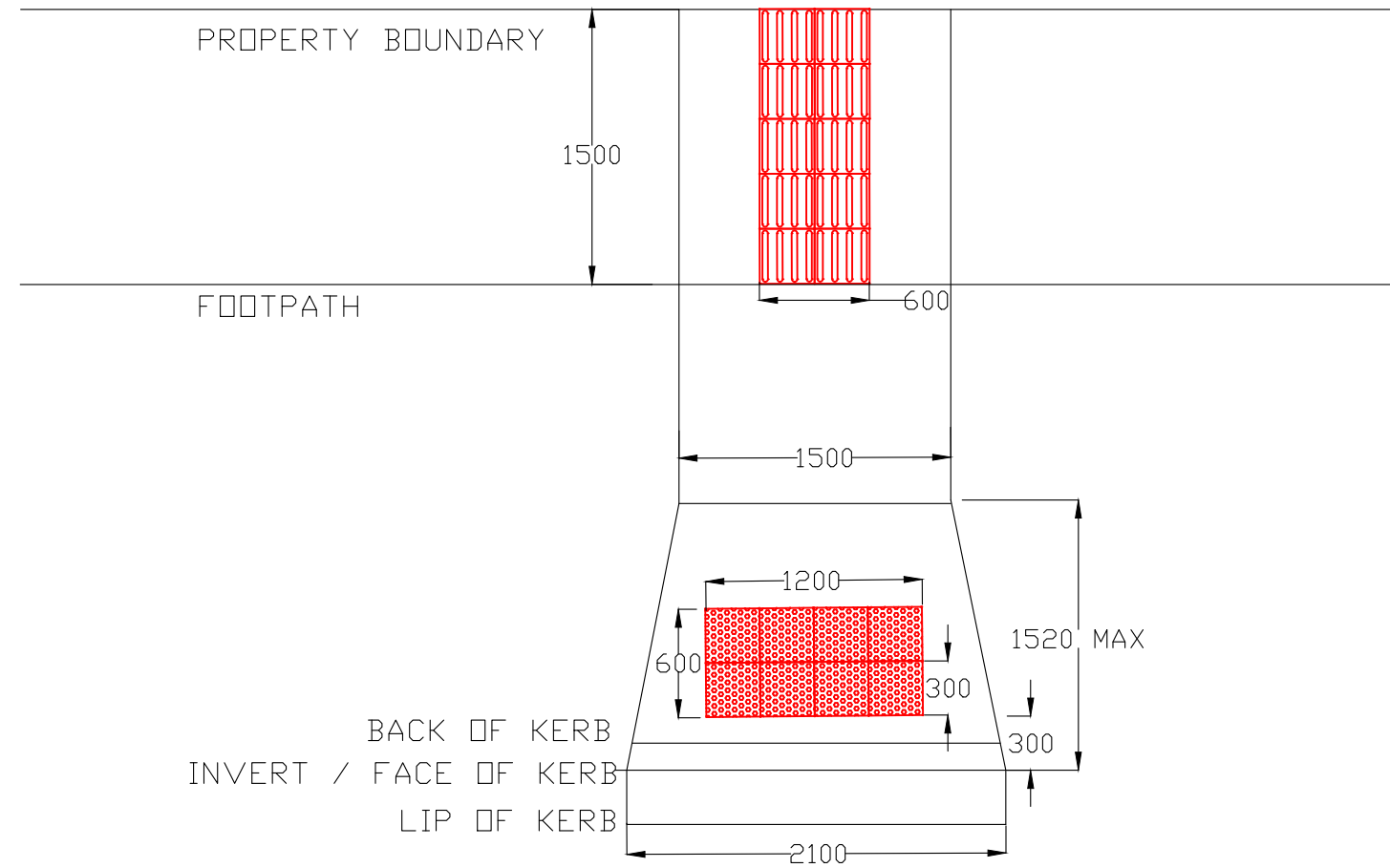
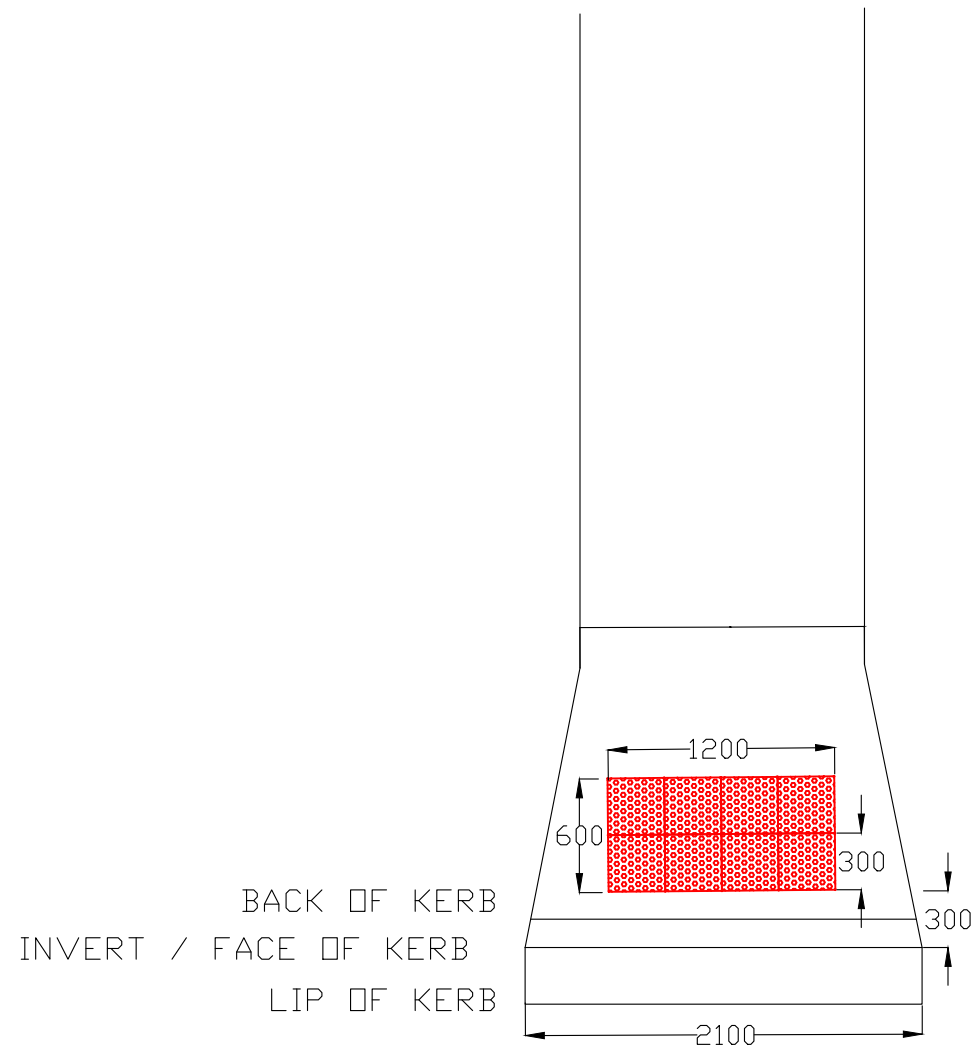
City Transport

Survey Datum: NA	Date: NA
Surveyed: NA	Date: NA
Designed: U.PAUDEL	Date: 08_10_2021
Drawn: U.PAUDEL	Date: 08_10_2021
Approved:	Date:

**Pedestrian Footpath
Goegan Street**
Preliminary Design

Sheet No: 8 of 9	Obj No:
Drawing No: NA	Rev: A

Drawing name: M:\Engineering Services\ARD - CAD - 3D\Traffic Engineering Capital Works 2021-22\Footpaths\1. AutoCAD files\Werribee\Googan St Charles Av\Googan Street Werribee_.dwg (18 Oct. 2021)



TYPICAL METHOD FOR PRAM CROSSINGS AND TGSi INSTALLATION

Rev	Amendments	By	Approved	Date	45 Princes Highway Werribee VIC 3030 Australia Tel: (03) 9742 0777 Fax: (03) 9741 6237		Survey Datum: NA		Pedestrian Footpath Googan Street Preliminary Design	
					wyndhamcity city.coast.country		Surveyed: NA	Date: NA		
					City Transport		Designed: U.PAUDEL	Date: 08_10_2021	Sheet No: 9 of 9	
							Drawn: U.PAUDEL	Date: 08_10_2021	Obj No:	
A	ISSUED FOR			__/__/__			Approved:	Date:	Drawing No: NA	
									Rev: A	