

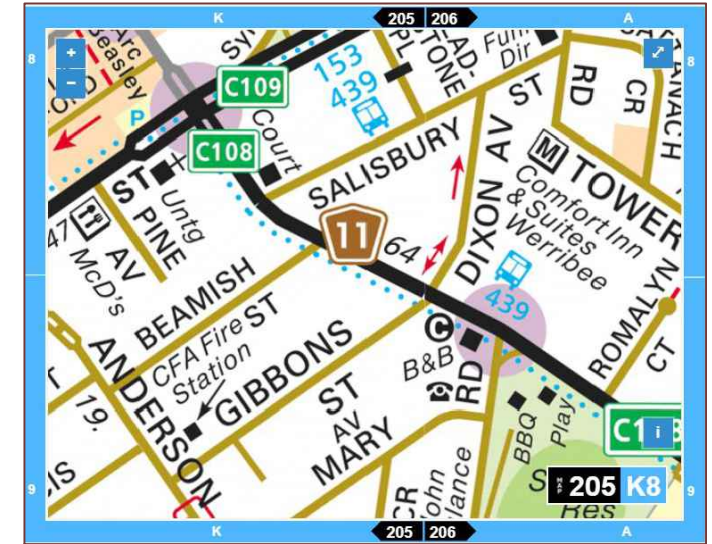
Drawing name: M:\Engineering Services\ARD - CAD - 3D\Traffic Engineering Capital Works 2021-22\Footpaths\1. AutoCAD files\Werribee\Dixon Av Beamish St\Beamish Street Werribee.dwg (18 Oct, 2021)



Continued on Sheet 2



**WARNING**  
ALL SERVICES SHOWN ON THIS DRAWING ARE APPROXIMATE ONLY AND EXACT LOCATION IS TO BE CONFIRMED ON SITE BY CONTRACTOR PRIOR TO COMMENCEMENT OF ANY WORKS.



**Notes**

1. Construct 1.5m footpath as per WCC SD 2-1
2. Provide construction joints, expansion joints and crack control joints as per WCC SD 2-4
3. Incorporate pits as per WCC SD 2-5
4. Construct pram crossings as per WCC SD 3-1

**Design**

LEGEND	
	REMOVE EXISTING FOOTPATH
	PROPOSED FOOTPATH
	EXISTING FOOTPATH
	SEPARATE PROJECT PROPOSED FOOTPATH
	EXISTING TREE/VEGETATION

Rev	Amendments	By	Approved	Date
A	ISSUED FOR			

  
 45 Princes Highway  
 Werribee VIC 3030  
 Australia  
 Tel: (03) 9742 0777  
 Fax: (03) 9741 6237  
**City Transport**

Survey Datum: NA	Date: NA
Designed: U.PAUDEL	Date: 07_10_2021
Drawn: U.PAUDEL	Date: 07_10_2021
Approved: _____	Date: _____

<b>Pedestrian Footpath Beamish Street Preliminary Design</b>	
Sheet No: 1 of 3	Obj No:
Drawing No: NA	Rev: A





**WARNING**  
ALL SERVICES SHOWN ON THIS DRAWING ARE APPROXIMATE ONLY AND EXACT LOCATION IS TO BE CONFIRMED ON SITE BY CONTRACTOR PRIOR TO COMMENCEMENT OF ANY WORKS.

Drawing name: M:\Engineering Services\ARD - CAD - 3D\Traffic Engineering Capital Works 2021-22\Footpaths\1. AutoCAD files\Werribee\ Dixon Av Beamish Street Werribee.dwg (18 Oct, 2021)



**Notes**

1. Construct 1.5m footpath as per WCC SD 2-1
2. Provide construction joints, expansion joints and crack control joints as per WCC SD 2-4
3. Incorporate pits as per WCC SD 2-5
4. Construct pram crossings as per WCC SD 3-1

**Design**

LEGEND	
	REMOVE EXISTING FOOTPATH
	PROPOSED FOOTPATH
	EXISTING FOOTPATH
	SEPARATE PROJECT PROPOSED FOOTPATH
	EXISTING TREE/VEGETATION

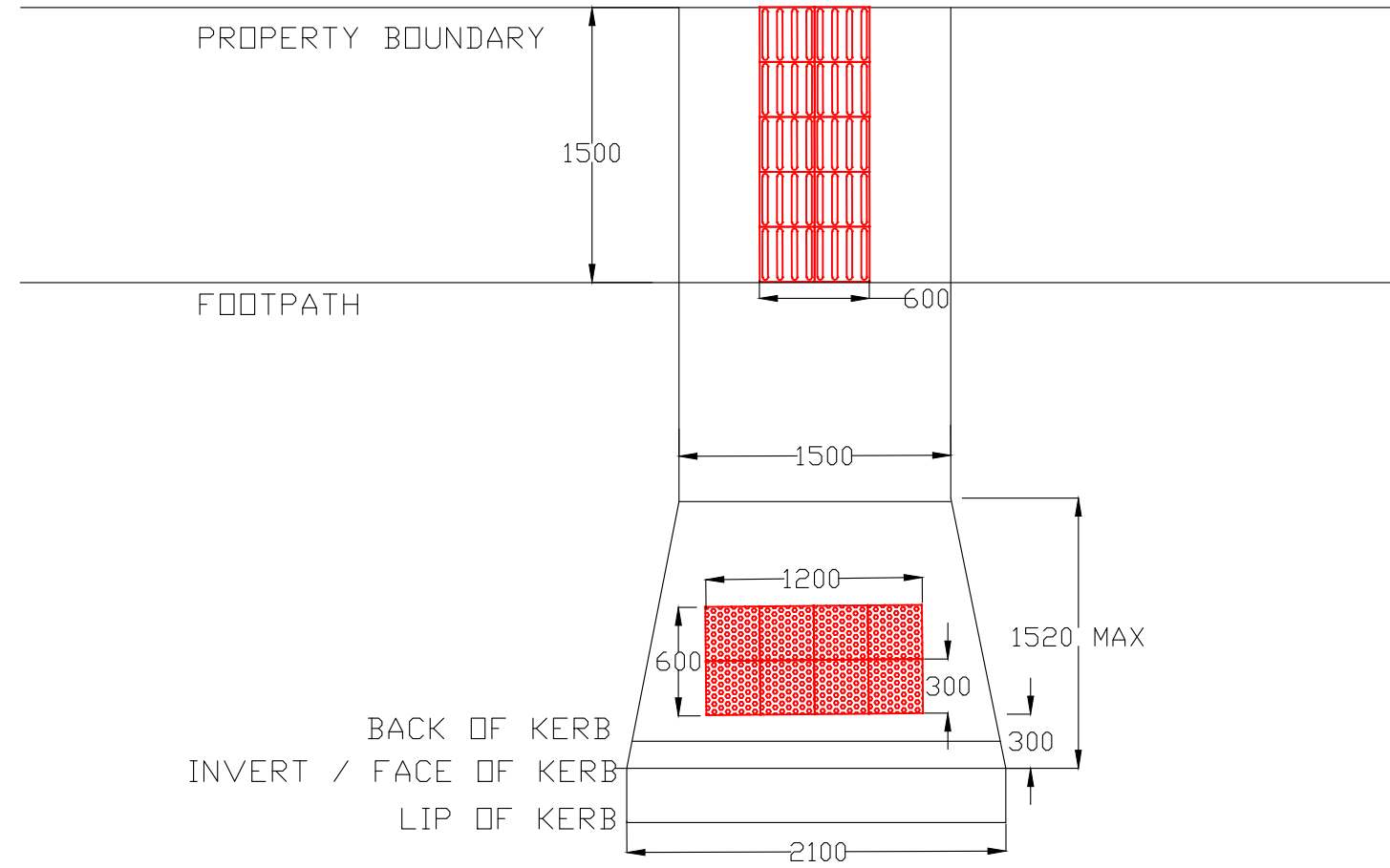
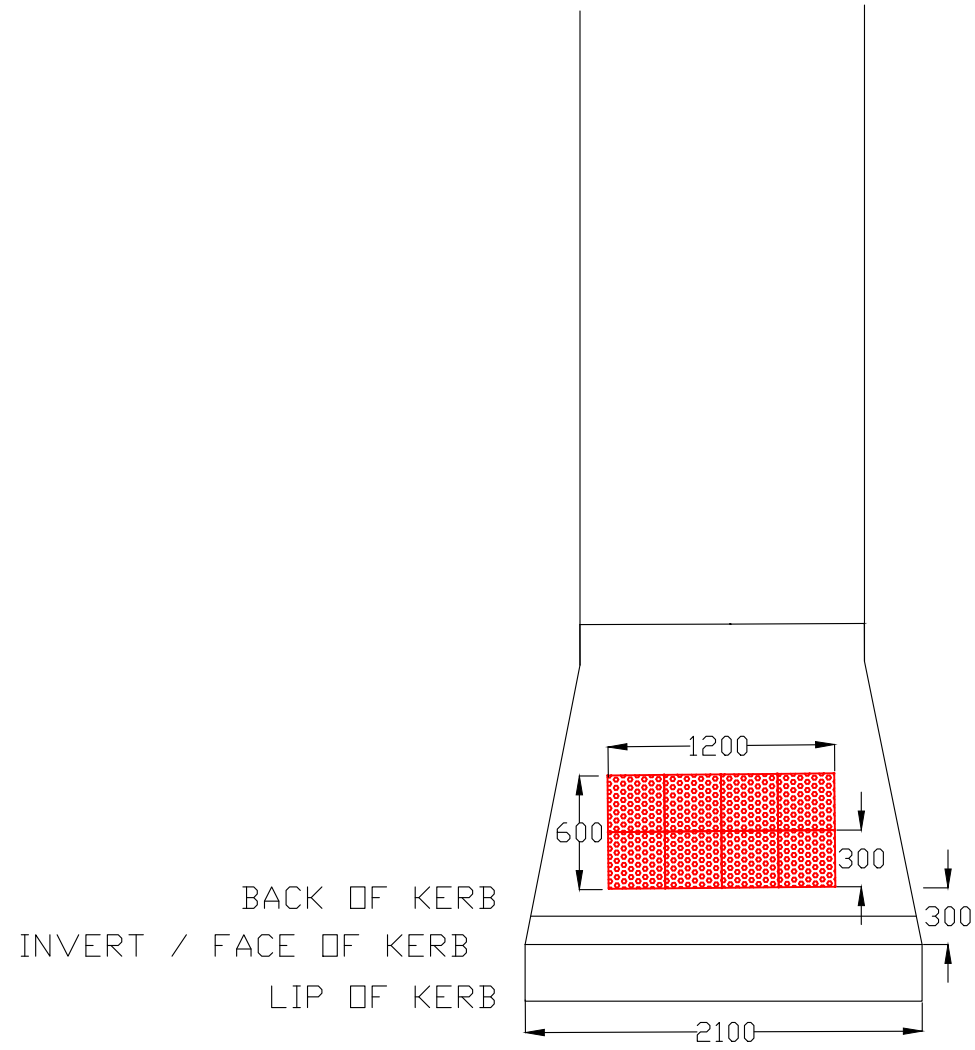
Rev	Amendments	By	Approved	Date
A	ISSUED FOR			

  
 45 Princes Highway  
 Werribee VIC 3030  
 Australia  
 Tel: (03) 9742 0777  
 Fax: (03) 9741 6237  
**City Transport**

Survey Datum: NA	Date: NA
Surveyed: NA	Date: NA
Designed: U.PAUDEL	Date: 07_10_2021
Drawn: U.PAUDEL	Date: 07_10_2021
Approved:	Date:

<b>Pedestrian Footpath Beamish Street</b>	
Preliminary Design	
Sheet No: 2 of 3	Obj No:
Drawing No: NA	Rev: A

Drawing name: M:\Engineering Services\ARD - CAD - 3D\Traffic Engineering Capital Works 2021-22\Footpaths\1. AutoCAD files\Werribee\Dixon Av Beamish Street Werribee.dwg (18 Oct, 2021)



**TYPICAL METHOD FOR PRAM CROSSINGS AND TGSi INSTALLATION**

Rev	Amendments	By	Approved	Date	45 Princes Highway Werribee VIC 3030 Australia Tel: (03) 9742 0777 Fax: (03) 9741 6237		Survey Datum: NA		Pedestrian Footpath Beamish Street Preliminary Design	
					wyndhamcity city.coast.country		Surveyed: NA	Date: NA		
					City Transport		Designed: U.PAUDEL	Date: 07_10_2021		
							Drawn: U.PAUDEL	Date: 07_10_2021	Sheet No: 3 of 3	
A	ISSUED FOR			__/__/__			Approved:	Date:	Drawing No: NA	
									Obj No:	
									Rev: A	