

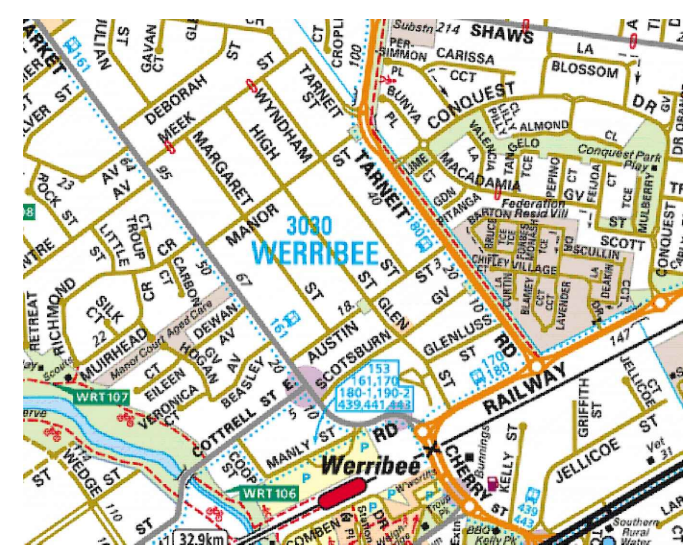
Drawing name: M:\Engineering Services\ARD - CAD - 3D\Traffic Engineering Capital Works 2020-2-1\Path Designs\CAD\Margarete Street Werribee.dwg (14 Jul 2021)



Continued on Sheet 2



**WARNING**  
ALL SERVICES SHOWN ON THIS DRAWING ARE APPROXIMATE ONLY AND EXACT LOCATION IS TO BE CONFIRMED ON SITE BY CONTRACTOR PRIOR TO COMMENCEMENT OF ANY WORKS.



**Notes**

1. Construct 1.5m footpath as per WCC SD 2-1
2. Provide construction joints, expansion joints and crack control joints as per WCC SD 2-4
3. Incorporate pits as per WCC SD 2-5
4. Construct pram crossings as per WCC SD 3-1

**Design**

LEGEND	
	REMOVE EXISTING FOOTPATH
	PROPOSED FOOTPATH
	EXISTING FOOTPATH
	SEPARATE PROJECT PROPOSED FOOTPATH
	EXISTING TREE/VEGETATION

Rev	Amendments	By	Approved	Date
	Arborist report amendments added	DB		06/07
A	ISSUED FOR			__/__/__

45 Princes Highway  
 Werribee VIC 3030  
 Australia  
 Tel: (03) 9742 0777  
 Fax: (03) 9741 6237  
 City Transport

Survey Datum:	NA
Surveyed:	NA
Designed:	D.BATTOCCHIO
Drawn:	D.BATTOCCHIO
Approved:	

**Pedestrian Footpath**  
**Glenluss Street**  
 Preliminary Design

Sheet No: 1 of 3      Obj No:  
 Drawing No: NA      Rev: A

Previous on Sheet 1

Drawing name: M:\Engineering Services\ARD - CAD - 3D\Traffic Engineering Capital Works 2020-2\1\Path Designs\CAD\Margarete Street Werribee\Glenluss Street Werribee.dwg (14 Jul, 2021)



**DIAL BEFORE YOU DIG**  
www.1100.com.au

**WARNING**

ALL SERVICES SHOWN ON THIS DRAWING ARE APPROXIMATE ONLY AND EXACT LOCATION IS TO BE CONFIRMED ON SITE BY CONTRACTOR PRIOR TO COMMENCEMENT OF ANY WORKS.

**Notes**

1. Construct 1.5m footpath as per WCC SD 2-1
2. Provide construction joints, expansion joints and crack control joints as per WCC SD 2-4
3. Incorporate pits as per WCC SD 2-5
4. Tree and Vegetation removal will be required, but avoid where possible

**Design**

<b>LEGEND</b>	
	REMOVE EXISTING FOOTPATH
	PROPOSED FOOTPATH
	EXISTING FOOTPATH
	SEPARATE PROJECT PROPOSED FOOTPATH
	EXISTING TREE/VEGETATION

Continued on Sheet 3

Rev	Amendments	By	Approved	Date		
	Arborist report amendments added	DB		06/07		
A	ISSUED FOR			///		

**wyndhamcity**  
city.coast.country

City Transport

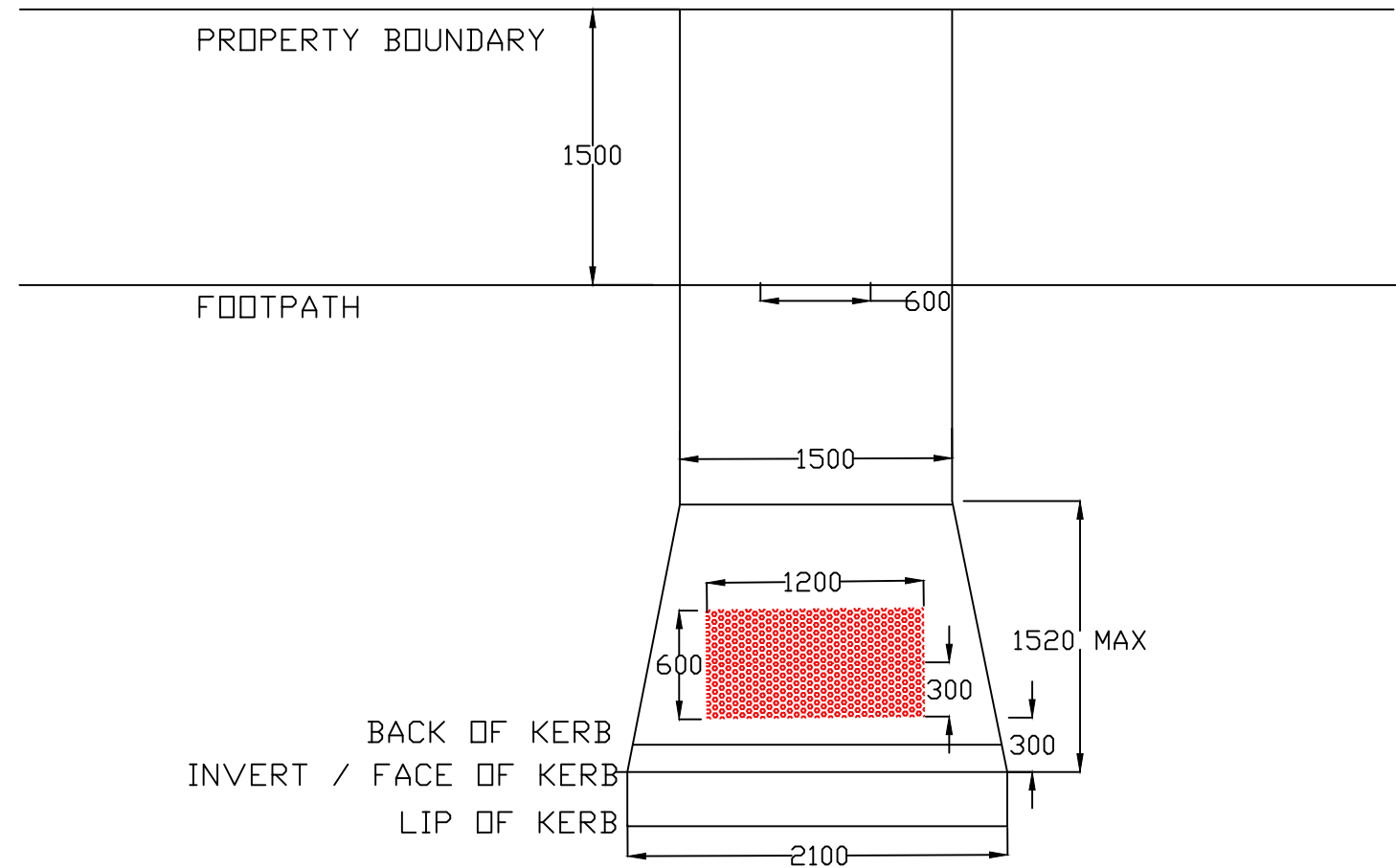
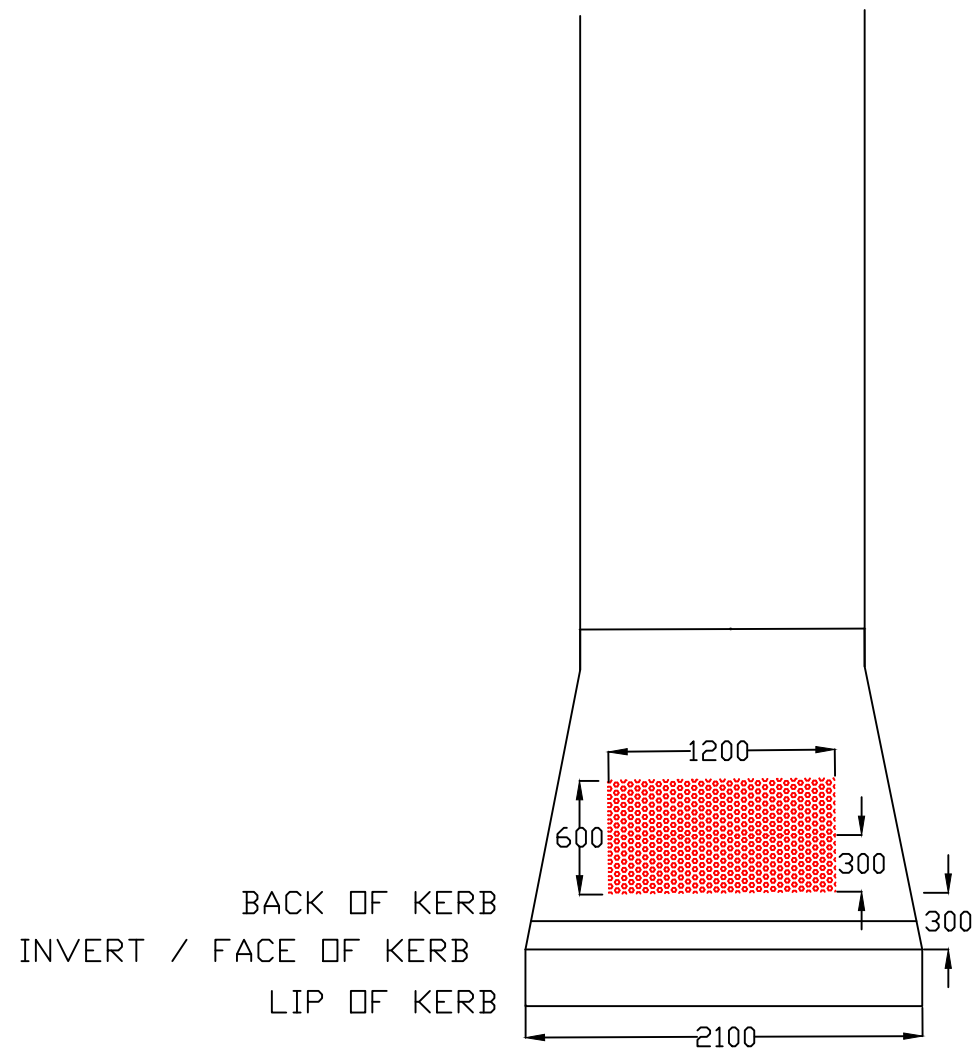
45 Princes Highway  
Werribee VIC 3030  
Australia  
Tel: (03) 9742 0777  
Fax: (03) 9741 6237

Survey Datum: NA  
Surveyed: NA Date: NA  
Designed: D.BATTOCCHIO Date: 14\_07\_2021  
Drawn: D.BATTOCCHIO Date: 14\_07\_2021  
Approved: Date:

**Pedestrian Footpath  
Glenluss Street**  
*Preliminary Design*

Sheet No: 2 of 3      Obj No:  
Drawing No: NA      Rev: A

Drawing name: M:\Engineering Services\ARD - CAD - 3D\Traffic Engineering Capital Works 2020-2\Path Designs\CAD\Margarete Street Werribee\Glenluss Street Werribee.dwg (14 Jul, 2021)



**TYPICAL METHOD FOR PRAM CROSSINGS AND TGSi INSTALLATION**

Rev	Amendments	By	Approved	Date	45 Princes Highway Werribee VIC 3030 Australia Tel: (03) 9742 0777 Fax: (03) 9741 6237		Survey Datum: NA		Pedestrian Footpath Glenluss Street Preliminary Design	
					 City Transport		Surveyed: NA	Date: NA	Sheet No: 3 of 3 Obj No:	
							Designed: D.BATTOCCHIO	Date: 14_07_2021		
							Drawn: D.BATTOCCHIO	Date: 14_07_2021		
A	ISSUED FOR			///			Approved:	Date:	Drawing No: NA	Rev: A