

Drawing name: C:\Users\lawrence\OneDrive - Wyndham City Council\Desktop\Tom-Projects\011 - Path Designs\03 - Design\T011-TR-D-001-2.dwg (07 Dec, 2020)

CONTINUED ON SHEET 2



LEGEND	
PROPOSED FOOTPATH	
EXISTING FOOTPATH	



WARNING
ALL SERVICES SHOWN ON THIS DRAWING ARE APPROXIMATE ONLY AND EXACT LOCATION IS TO BE CONFIRMED ON SITE BY CONTRACTOR PRIOR TO COMMENCEMENT OF ANY WORKS.

- NOTES:
1. CONSTRUCT 1.5M FOOT PATH AS PER WCC SD2-1
 2. PROVIDE CONSTRUCTION JOINTS, EXPANSION JOINTS AND CRACK CONTROL JOINTS AS PER WCC SD 2-4
 3. INCORPORATE PITS AS PER WCC SD2-5
 4. CONSTRUCT PRAM CROSSINGS AS PER WCC SD3-1
 5. LOCATION OF TREES AND SERVICES IS INDICATIVE ONLY

Rev	Amendments	By	Approved	Date
A	ISSUED FOR DISCUSSION	TL		



45 Princes Highway
Werribee VIC 3030
Australia
Tel: (03) 9742 0777
Fax: (03) 9741 6237

City Transport

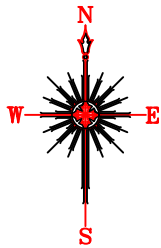
Melways Ref	205 F7
Surveyed: NA	Date: NA
Designed: T.LAWRENCE	Date: 22 JULY 20
Drawn: T.LAWRENCE	Date: 22 JULY 20
Approved:	Date:

**PEDESTRIAN FOOTPATH
MAMBOURIN STREET**
DESIGN

Sheet No: 1 of 3 Scale: 1:500
Drawing No: NA Rev: A

Drawing name: C:\Users\lawrence\OneDrive - Wyndham City Council\Desktop\Tom-Projects\011 - Path Designs\03 - Design\T011-TR-D-001-2.dwg (07 Dec, 2020)

CONTINUED ON SHEET 3



LEGEND	
PROPOSED FOOTPATH	
EXISTING FOOTPATH	



WARNING	
ALL SERVICES SHOWN ON THIS DRAWING ARE APPROXIMATE ONLY AND EXACT LOCATION IS TO BE CONFIRMED ON SITE BY CONTRACTOR PRIOR TO COMMENCEMENT OF ANY WORKS.	

CONTINUED ON SHEET 1

- NOTES:
1. CONSTRUCT 1.5M FOOT PATH AS PER WCC SD2-1
 2. PROVIDE CONSTRUCTION JOINTS, EXPANSION JOINTS AND CRACK CONTROL JOINTS AS PER WCC SD 2-4
 3. INCORPORATE PITS AS PER WCC SD2-5
 4. LOCATION OF TREES AND SERVICES IS INDICATIVE ONLY

Rev	Amendments	By	Approved	Date
A	ISSUED FOR DISCUSSION	TL		



45 Princes Highway
Werribee VIC 3030
Australia
Tel: (03) 9742 0777
Fax: (03) 9741 6237

City Transport

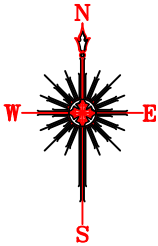
Melways Ref	205 F7
Surveyed: NA	Date: NA
Designed: T.LAWRENCE	Date: 22 JULY 20
Drawn: T.LAWRENCE	Date: 22 JULY 20
Approved:	Date:



PEDESTRIAN FOOTPATH
MAMBOURIN STREET
CONCEPT DESIGN

Sheet No: 2 of 3 Scale 1:500

Drawing No: NA Rev: A

Drawing name: C:\Users\lawrence\OneDrive - Wyndham City Council\Desktop\Tom-Projects\011 - Path Designs\03 - Design\T011-TR-D-001-2.dwg (07 Dec, 2020)



LEGEND	
PROPOSED FOOTPATH	
EXISTING FOOTPATH	



WARNING	
ALL SERVICES SHOWN ON THIS DRAWING ARE APPROXIMATE ONLY AND EXACT LOCATION IS TO BE CONFIRMED ON SITE BY CONTRACTOR PRIOR TO COMMENCEMENT OF ANY WORKS.	

CONTINUED ON SHEET 2

- NOTES:
1. CONSTRUCT 1.5M FOOT PATH AS PER WCC SD2-1
 2. PROVIDE CONSTRUCTION JOINTS, EXPANSION JOINTS AND CRACK CONTROL JOINTS AS PER WCC SD 2-4
 3. INCORPORATE PITS AS PER WCC SD2-5
 4. CONSTRUCT PRAM CROSSINGS AS PER WCC SD3-1
 5. LOCATION OF TREES AND SERVICES IS INDICATIVE ONLY

Rev	Amendments	By	Approved	Date
A	ISSUED FOR DISCUSSION	TL		



45 Princes Highway
Werribee VIC 3030
Australia
Tel: (03) 9742 0777
Fax: (03) 9741 6237

City Transport

Melways Ref	205 F7
Surveyed: NA	Date: NA
Designed: T.LAWRENCE	Date: 22 JULY 20
Drawn: T.LAWRENCE	Date: 22 JULY 20
Approved:	Date:

PEDESTRIAN FOOTPATH MAMBOURIN STREET CONCEPT DESIGN	
Sheet No: 3 of 3	Scale: 1:500
Drawing No: NA	Rev: A