

Drawing name: C:\Users\lawrence\OneDrive - Wyndham City Council\Desktop\Tom-Projects\011 - Path Designs\03 - Design\T011-TR-D-001-2.dwg (29 Nov, 2020)




LEGEND	
PROPOSED FOOTPATH	
EXISTING FOOTPATH	



**WARNING**  
ALL SERVICES SHOWN ON THIS DRAWING ARE APPROXIMATE ONLY AND EXACT LOCATION IS TO BE CONFIRMED ON SITE BY CONTRACTOR PRIOR TO COMMENCEMENT OF ANY WORKS.

CONTINUED ON SHEET 2



- NOTES:
1. CONSTRUCT 1.5M FOOT PATH AS PER WCC SD2-1
  2. PROVIDE CONSTRUCTION JOINTS, EXPANSION JOINTS AND CRACK CONTROL JOINTS AS PER WCC SD 2-4
  3. INCORPORATE PITS AS PER WCC SD2-5
  4. CONSTRUCT PRAM CROSSINGS AS PER WCC SD3-1
  5. LOCATION OF TREES AND SERVICES IS INDICATIVE ONLY

Rev	Amendments	By	Approved	Date
A	ISSUED FOR DISCUSSION	TL		



45 Princes Highway  
Werribee VIC 3030  
Australia  
Tel: (03) 9742 0777  
Fax: (03) 9741 6237


City Transport

Melways Ref	205 F7
Surveyed: NA	Date: NA
Designed: T.LAWRENCE	Date: 22 JULY 20
Drawn: T.LAWRENCE	Date: 22 JULY 20
Approved:	Date:


PEDESTRIAN FOOTPATH EDGAR STREET CONCEPT DESIGN	
Sheet No: 1 of 4	Scale: 1:500
Drawing No: NA	Rev: A



Drawing name: C:\Users\llawrence\OneDrive - Wyndham City Council\Desktop\Tom-Projects\011 - Path Designs\03 - Design\T011-TR-D-001-2.dwg (29 Nov, 2020)



**LEGEND**

PROPOSED FOOTPATH 

EXISTING FOOTPATH 



**WARNING**  
ALL SERVICES SHOWN ON THIS DRAWING ARE APPROXIMATE ONLY AND EXACT LOCATION IS TO BE CONFIRMED ON SITE BY CONTRACTOR PRIOR TO COMMENCEMENT OF ANY WORKS.

- NOTES:
1. CONSTRUCT 1.5M FOOT PATH AS PER WCC SD2-1
  2. PROVIDE CONSTRUCTION JOINTS, EXPANSION JOINTS AND CRACK CONTROL JOINTS AS PER WCC SD 2-4
  3. INCORPORATE PITS AS PER WCC SD2-5
  4. LOCATION OF TREES AND SERVICES IS INDICATIVE ONLY

Rev	Amendments	By	Approved	Date
A	ISSUED FOR DISCUSSION	TL		11 -



45 Princes Highway  
Werribee VIC 3030  
Australia  
Tel: (03) 9742 0777  
Fax: (03) 9741 6237

City Transport

Melways Ref	205 F7
Surveyed: NA	Date: NA
Designed: T.LAWRENCE	Date: 22 JULY 20
Drawn: T.LAWRENCE	Date: 22 JULY 20
Approved:	Date:

PEDESTRIAN FOOTPATH  
EDGAR STREET  
CONCEPT DESIGN

Sheet No: 2 of 4	Scale	1:500
------------------	-------	-------

Drawing No: NA	Rev: A
----------------	--------



Drawing name: C:\Users\lawrence\OneDrive - Wyndham City Council\Desktop\Tom-Projects\011 - Path Designs\03 - Design\T011-TR-D-001-2.dwg (29 Nov, 2020)

CONTINUED ON SHEET 2



CONTINUED ON SHEET 4

LEGEND	
PROPOSED FOOTPATH	
EXISTING FOOTPATH	



**WARNING**  
ALL SERVICES SHOWN ON THIS DRAWING ARE APPROXIMATE ONLY AND EXACT LOCATION IS TO BE CONFIRMED ON SITE BY CONTRACTOR PRIOR TO COMMENCEMENT OF ANY WORKS.

- NOTES:
1. CONSTRUCT 1.5M FOOT PATH AS PER WCC SD2-1
  2. PROVIDE CONSTRUCTION JOINTS, EXPANSION JOINTS AND CRACK CONTROL JOINTS AS PER WCC SD 2-4
  3. INCORPORATE PITS AS PER WCC SD2-5
  4. CONSTRUCT PRAM CROSSINGS AS PER WCC SD3-1
  5. LOCATION OF TREES AND SERVICES IS INDICATIVE ONLY

Rev	Amendments	By	Approved	Date
A	ISSUED FOR DISCUSSION	TL		



45 Princes Highway  
Werribee VIC 3030  
Australia  
Tel: (03) 9742 0777  
Fax: (03) 9741 6237

City Transport


Melways Ref	205 F7
Surveyed: NA	Date: NA
Designed: T.LAWRENCE	Date: 22 JULY 20
Drawn: T.LAWRENCE	Date: 22 JULY 20
Approved:	Date:

PEDESTRIAN FOOTPATH EDGAR STREET CONCEPT DESIGN	
Sheet No: 3 of 4	Scale: 1:500
Drawing No: NA	Rev: A



Drawing name: C:\Users\llawrence\OneDrive - Wyndham City Council\Desktop\Tom-Projects\011 - Path Designs\03 - Design\T011-TR-D-001-2.dwg (29 Nov, 2020)

CONTINUED ON SHEET 3



LEGEND	
PROPOSED FOOTPATH	—
EXISTING FOOTPATH	—



WARNING	
ALL SERVICES SHOWN ON THIS DRAWING ARE APPROXIMATE ONLY AND EXACT LOCATION IS TO BE CONFIRMED ON SITE BY CONTRACTOR PRIOR TO COMMENCEMENT OF ANY WORKS.	

- NOTES:
1. CONSTRUCT 1.5M FOOT PATH AS PER WCC SD2-1
  2. PROVIDE CONSTRUCTION JOINTS, EXPANSION JOINTS AND CRACK CONTROL JOINTS AS PER WCC SD 2-4
  3. INCORPORATE PITS AS PER WCC SD2-5
  4. LOCATION OF TREES AND SERVICES IS INDICATIVE ONLY

Rev	Amendments	By	Approved	Date
A	ISSUED FOR DISCUSSION	TL		



45 Princes Highway  
Werribee VIC 3030  
Australia  
Tel: (03) 9742 0777  
Fax: (03) 9741 6237

City Transport

Melways Ref: 205 F7	
Surveyed: NA	Date: NA
Designed: T.LAWRENCE	Date: 22 JULY 20
Drawn: T.LAWRENCE	Date: 22 JULY 20
Approved:	Date:

PEDESTRIAN FOOTPATH EDGAR STREET CONCEPT DESIGN	
Sheet No: 4 of 4	Scale: 1:500
Drawing No: NA	Rev: A