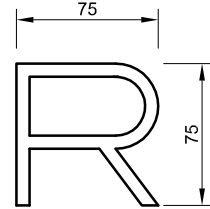


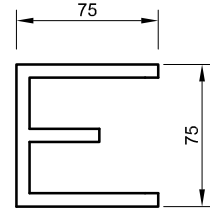
RECYCLED WATER SERVICE

THIS SYMBOL TO BE MARKED ON THE FACE OF THE KERB BOTH SIDES IMMEDIATELY ABOVE THE POSITION WHERE A RECYCLED WATER SERVICE CONDUIT IS PLACED UNDER THE ROAD PAVEMENT.



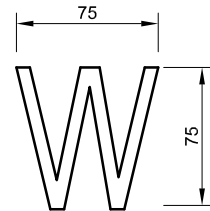
ELECTRICAL SERVICE

THIS SYMBOL TO BE MARKED ON THE FACE OF THE KERB IMMEDIATELY ABOVE THE POSITION WHERE AN ELECTRICAL SERVICE CONDUIT IS PLACED.



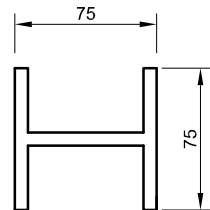
WATER SERVICE

THIS SYMBOL TO BE MARKED ON THE FACE OF THE KERB BOTH SIDES IMMEDIATELY ABOVE THE POSITION WHERE A WATER SERVICE CONDUIT IS PLACED UNDER THE ROAD PAVEMENT.



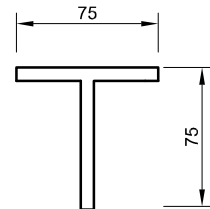
HOUSE DRAIN

THIS SYMBOL TO BE MARKED ON THE FACE OF THE KERB IMMEDIATELY ABOVE THE POSITION WHERE A HOUSE DRAIN IS CONNECTED TO UNDERGROUND DRAIN .



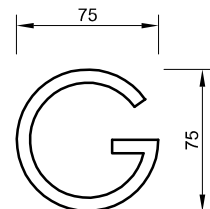
TELECOMMUNICATION SERVICE

THIS SYMBOL TO BE MARKED ON THE FACE OF THE KERB IMMEDIATELY ABOVE THE POSITION WHERE A TELECOMMUNICATION SERVICE CONDUIT IS PLACED.



GAS SERVICE

THIS SYMBOL TO BE MARKED ON THE FACE OF THE KERB AT BOTH SIDES IMMEDIATELY ABOVE THE POSITION WHERE A GAS SERVICE CONDUIT IS PLACED UNDER THE ROAD PAVEMENT AND ON THE FOOTPATH & FACE OF THE KERB ON THE SIDE WHERE A CONDUIT IS PLACED UNDER THE FOOTPATH.



Drawing name: I:\Roads Shared\Standard Dwg Review 2007\SD11-8.dwg (22 May, 2009)

Rev	Amendments	Approved	Date
B	Minor drafting modifications		17-07-07



**SERVICE CONDUIT MARKINGS**

Engineering Services Approval No.: ES001      Date: 21/05/09

Cad File : SD11-8.DWG
Drawn Date : 02/02/09
Revision : B
Drawing No. <b>SD11-8</b>

GENERAL NOTES: -DRAWINGS ARE NOT TO SCALE.  
 -ALL MEASUREMENTS ARE IN MILLIMETERS UNLESS OTHERWISE STATED.  
 -FOR UP TO DATE DRAWINGS PLEASE CHECK WYNDHAM CITY COUNCIL WEB SITE.  
 -ALL STANDARD DRAWINGS TO BE USED IN CONJUNCTION WITH SD1-1 (STANDARD DRAWINGS CONDITIONS OF USE).