




# WYNDHAM PLANNING SCHEME - LOCAL PROVISION AMENDMENT C253wynd



**LEGEND**

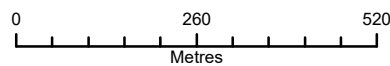
-  SUZ - Special Use Zone
-  Local Government Area
-  Urban Growth Boundary



Part of Planning Scheme Map 21

**Disclaimer**  
This publication may be of assistance to you but the State of Victoria and its employees do not guarantee that the publication is without flaw of any kind or is wholly appropriate for your particular purposes and therefore disclaims all liability for any error, loss or other consequence which may arise from you relying on any information in this publication.

Planning Group  
Print Date: 17/09/2020  
Amendment Version: 1



Environment,  
Land, Water  
and Planning